

Seller disclosure statement



Queensland
Government

Property Law Act 2023 section 99

Form 2, Version 1 | Effective from: 1 August 2025

WARNING TO BUYER – This statement contains important legal and other information about the property offered for sale. You should read and satisfy yourself of the information in this statement before signing a contract. You are advised to seek legal advice before signing this form. You should not assume you can terminate the contract after signing if you are not satisfied with the information in this statement.

WARNING – You must be given this statement before you sign the contract for the sale of the property.

This statement does not include information about:

- » flooding or other natural hazard history
- » structural soundness of the building or pest infestation
- » current or historical use of the property
- » current or past building or development approvals for the property
- » limits imposed by planning laws on the use of the land
- » services that are or may be connected to the property
- » the presence of asbestos within buildings or improvements on the property.

You are encouraged to make your own inquiries about these matters before signing a contract. You may not be able to terminate the contract if these matters are discovered after you sign.

Part 1 – Seller and property details

Seller	David Shayne Hira Allan & Rachel Margaret Allan
Property address (referred to as the "property" in this statement)	77-81 Huntingdale Drive, Greenbank QLD 4124
Lot on plan description	Lot 105 on RP 881892

Community titles scheme or BUGTA scheme:

Is the property part of a community titles scheme or a BUGTA scheme:

Yes

If Yes, refer to Part 6 of this statement for additional information

No

If No, please disregard Part 6 of this statement as it does not need to be completed

Part 2 – Title details, encumbrances and residential tenancy or rooming accommodation agreement

Title details

The seller gives or has given the buyer the following—

A title search for the property issued under the *Land Title Act 1994* showing interests registered under that Act for the property. **Yes**

A copy of the plan of survey registered for the property. **Yes**

<p>Registered encumbrances</p>	<p>Registered encumbrances, if any, are recorded on the title search, and may affect your use of the property. Examples include easements, statutory covenants, leases and mortgages.</p> <p>You should seek legal advice about your rights and obligations before signing the contract.</p>
<p>Unregistered encumbrances (excluding statutory encumbrances)</p>	<p>There are encumbrances not registered on the title that will continue <input type="checkbox"/> Yes <input checked="" type="checkbox"/> No to affect the property after settlement.</p> <p>Note—If the property is part of a community titles scheme or a BUGTA scheme it may be subject to and have the benefit of statutory easements that are NOT required to be disclosed.</p> <p>Unregistered lease (if applicable)</p> <p>If the unregistered encumbrance is an unregistered lease, the details of the agreement are as follows:</p> <p>» the start and end day of the term of the lease: <input type="text"/></p> <p>» the amount of rent and bond payable: <input type="text"/></p> <p>» whether the lease has an option to renew: <input type="text"/></p> <p>Other unregistered agreement in writing (if applicable)</p> <p>If the unregistered encumbrance is created by an agreement in writing, and is not an unregistered lease, a copy of the agreement is given, together with relevant plans, if any. <input type="checkbox"/> Yes</p> <p>Unregistered oral agreement (if applicable)</p> <p>If the unregistered encumbrance is created by an oral agreement, and is not an unregistered lease, the details of the agreement are as follows:</p> <div style="border: 1px solid black; height: 100px; width: 100%;"></div>
<p>Statutory encumbrances</p>	<p>There are statutory encumbrances that affect the property. <input checked="" type="checkbox"/> Yes <input type="checkbox"/> No</p> <p><i>If Yes, the details of any statutory encumbrances are as follows:</i></p> <div style="border: 1px solid black; padding: 5px;"> <p>Logan City Council - Refer to BYDA Report NBN Co QLD – Refer to BYDA Report Telstra QLD – Refer to BYDA Report</p> </div>
<p>Residential tenancy or rooming accommodation agreement</p>	<p>The property has been subject to a residential tenancy agreement or a rooming accommodation agreement under the <i>Residential Tenancies and Rooming Accommodation Act 2008</i> during the last 12 months. <input type="checkbox"/> Yes <input checked="" type="checkbox"/> No</p> <p>If Yes, when was the rent for the premises or each of the residents’ rooms last increased? <i>(Insert date of the most recent rent increase for the premises or rooms)</i> <input type="text"/></p> <p>Note—Under the <i>Residential Tenancies and Rooming Accommodation Act 2008</i> the rent for a residential premises may not be increased earlier than 12 months after the last rent increase for the premises.</p> <p>As the owner of the property, you may need to provide evidence of the day of the last rent increase. You should ask the seller to provide this evidence to you prior to settlement.</p>

Part 3 – Land use, planning and environment

WARNING TO BUYER – You may not have any rights if the current or proposed use of the property is not lawful under the local planning scheme. You can obtain further information about any planning and development restrictions applicable to the lot, including in relation to short-term letting, from the relevant local government.

Zoning	<p>The zoning of the property is <i>(Insert zoning under the planning scheme, the Economic Development Act 2012; the Integrated Resort Development Act 1987; the Mixed Use Development Act 1993; the State Development and Public Works Organisation Act 1971 or the Sanctuary Cove Resort Act 1985, as applicable)</i>:</p> <div style="border: 1px solid black; padding: 2px;">Rural Residential – Park Living</div>
Transport proposals and resumptions	<p>The lot is affected by a notice issued by a Commonwealth, State or local government entity and given to the seller about a transport infrastructure proposal* to: locate transport infrastructure on the property; or alter the dimensions of the property. <input type="checkbox"/> Yes <input checked="" type="checkbox"/> No</p> <p>The lot is affected by a notice of intention to resume the property or any part of the property. <input type="checkbox"/> Yes <input checked="" type="checkbox"/> No</p> <p><i>If Yes, a copy of the notice, order, proposal or correspondence must be given by the seller.</i></p>
<p>* <i>Transport infrastructure</i> has the meaning defined in the <i>Transport Infrastructure Act 1994</i>. A <i>proposal</i> means a resolution or adoption by some official process to establish plans or options that will physically affect the property.</p>	
Contamination and environmental protection	<p>The property is recorded on the Environmental Management Register or the Contaminated Land Register under the <i>Environmental Protection Act 1994</i>. <input type="checkbox"/> Yes <input checked="" type="checkbox"/> No</p> <p>The following notices are, or have been, given:</p> <p>A notice under section 408(2) of the <i>Environmental Protection Act 1994</i> (for example, land is contaminated, show cause notice, requirement for site investigation, clean up notice or site management plan). <input type="checkbox"/> Yes <input checked="" type="checkbox"/> No</p> <p>A notice under section 369C(2) of the <i>Environmental Protection Act 1994</i> (the property is a place or business to which an environmental enforcement order applies). <input type="checkbox"/> Yes <input checked="" type="checkbox"/> No</p> <p>A notice under section 347(2) of the <i>Environmental Protection Act 1994</i> (the property is a place or business to which a prescribed transitional environmental program applies). <input type="checkbox"/> Yes <input checked="" type="checkbox"/> No</p>
Trees	<p>There is a tree order or application under the <i>Neighbourhood Disputes (Dividing Fences and Trees) Act 2011</i> affecting the property. <input type="checkbox"/> Yes <input checked="" type="checkbox"/> No</p> <p><i>If Yes, a copy of the order or application must be given by the seller.</i></p>
Heritage	<p>The property is affected by the <i>Queensland Heritage Act 1992</i> or is included in the World Heritage List under the <i>Environment Protection and Biodiversity Conservation Act 1999</i> (Cwlth). <input type="checkbox"/> Yes <input checked="" type="checkbox"/> No</p>
Flooding	<p>Information about whether the property is affected by flooding or another natural hazard or within a natural hazard overlay can be obtained from the relevant local government and you should make your own enquires. Flood information for the property may also be available at the FloodCheck Queensland portal or the Australian Flood Risk Information portal.</p>
Vegetation, habitats and protected plants	<p>Information about vegetation clearing, koala habitats and other restrictions on development of the land that may apply can be obtained from the relevant State government agency.</p>

Part 4 – Buildings and structures

WARNING TO BUYER – The seller does not warrant the structural soundness of the buildings or improvements on the property, or that the buildings on the property have the required approval, or that there is no pest infestation affecting the property. You should engage a licensed building inspector or an appropriately qualified engineer, builder or pest inspector to inspect the property and provide a report and also undertake searches to determine whether buildings and improvements on the property have the required approvals.

Swimming pool	There is a relevant pool for the property.	<input checked="" type="checkbox"/> Yes	<input type="checkbox"/> No
	If a community titles scheme or a BUGTA scheme – a shared pool is located in the scheme.	<input type="checkbox"/> Yes	<input type="checkbox"/> No
	Pool compliance certificate is given.	<input checked="" type="checkbox"/> Yes	<input type="checkbox"/> No
	OR Notice of no pool safety certificate is given.	<input type="checkbox"/> Yes	<input type="checkbox"/> No
Unlicensed building work under owner builder permit	Building work was carried out on the property under an owner builder permit in the last 6 years.	<input type="checkbox"/> Yes	<input checked="" type="checkbox"/> No
	<i>A notice under section 47 of the Queensland Building and Construction Commission Act 1991 must be given by the seller and you may be required to sign the notice and return it to the seller prior to signing the contract.</i>		
Notices and orders	There is an unsatisfied show cause notice or enforcement notice under the <i>Building Act 1975</i> , section 246AG, 247 or 248 or under the <i>Planning Act 2016</i> , section 167 or 168.	<input type="checkbox"/> Yes	<input checked="" type="checkbox"/> No
	The seller has been given a notice or order, that remains in effect, from a local, State or Commonwealth government, a court or tribunal, or other competent authority, requiring work to be done or money to be spent in relation to the property.	<input type="checkbox"/> Yes	<input checked="" type="checkbox"/> No
	<i>If Yes, a copy of the notice or order must be given by the seller.</i>		
Building Energy Efficiency Certificate	If the property is a commercial office building of more than 1,000m ² , a Building Energy Efficiency Certificate is available on the Building Energy Efficiency Register.		
Asbestos	The seller does not warrant whether asbestos is present within buildings or improvements on the property. Buildings or improvements built before 1990 may contain asbestos. Asbestos containing materials (ACM) may have been used up until the early 2000s. Asbestos or ACM may become dangerous when damaged, disturbed, or deteriorating. Information about asbestos is available at the Queensland Government Asbestos Website (asbestos.qld.gov.au) including common locations of asbestos and other practical guidance for homeowners.		

Part 5 – Rates and services

WARNING TO BUYER – The amount of charges imposed on you may be different to the amount imposed on the seller.

Rates

Whichever of the following applies—

The total amount payable* for all rates and charges (without any discount) for the property as stated in the most recent rate notice is:

Amount: Date Range:

OR

The property is currently a rates exempt lot.**

OR

The property is not rates exempt but no separate assessment of rates is issued by a local government for the property.

*Concessions: A local government may grant a concession for rates. The concession will not pass to you as buyer unless you meet the criteria in section 120 of the *Local Government Regulation 2012* or section 112 of the *City of Brisbane Regulation 2012*.

** An exemption for rates applies to particular entities. The exemption will not pass to you as buyer unless you meet the criteria in section 93 of the *Local Government Act 2009* or section 95 of the *City of Brisbane Act 2010*.

Water

Whichever of the following applies—

The total amount payable as charges for water services for the property as indicated in the most recent water services notice* is:

Amount: Date Range:

OR

There is no separate water services notice issued for the lot; however, an estimate of the total amount payable for water services is:

Amount: Date Range:

* A water services notices means a notice of water charges issued by a water service provider under the *Water Supply (Safety and Reliability) Act 2008*.

Part 6 – Community titles schemes and BUGTA schemes

(If the property is part of a community titles scheme or a BUGTA scheme this Part must be completed)

WARNING TO BUYER – If the property is part of a community titles scheme or a BUGTA scheme and you purchase the property, you will become a member of the body corporate for the scheme with the right to participate in significant decisions about the scheme and you will be required to pay contributions towards the body corporate’s expenses in managing the scheme. You will also be required to comply with the by-laws. By-laws will regulate your use of common property and the lot.

For more information about living in a body corporate and your rights and obligations, contact the Office of the Commissioner for Body Corporate and Community Management.

Body Corporate and Community Management Act 1997	<p>The property is included in a community titles scheme. <input type="checkbox"/> Yes <input checked="" type="checkbox"/> No <i>(If Yes, complete the information below)</i></p>
Community Management Statement	<p>A copy of the most recent community management statement for the scheme as recorded under the <i>Land Title Act 1994</i> or another Act is given to the buyer. <input type="checkbox"/> Yes</p> <p>Note—If the property is part of a community titles scheme, the community management statement for the scheme contains important information about the rights and obligations of owners of lots in the scheme including matters such as lot entitlements, by-laws and exclusive use areas.</p>
Body Corporate Certificate	<p>A copy of a body corporate certificate for the lot under the <i>Body Corporate and Community Management Act 1997</i>, section 205(4) is given to the buyer. <input type="checkbox"/> Yes <input type="checkbox"/> No</p> <p><i>If No</i>— An explanatory statement is given to the buyer that states: <input type="checkbox"/> Yes</p> <ul style="list-style-type: none"> » a copy of a body corporate certificate for the lot is not attached; and » the reasons under section 6 of the <i>Property Law Regulation 2024</i> why the seller has not been able to obtain a copy of the body corporate certificate for the lot.
Statutory Warranties	<p>Statutory Warranties—If you enter into a contract, you will have implied warranties under the <i>Body Corporate and Community Management Act 1997</i> relating to matters such as latent or patent defects in common property or body corporate assets; any actual, expected or contingent financial liabilities that are not part of the normal operating costs; and any circumstances in relation to the affairs of the body corporate that will materially prejudice you as owner of the property. There will be further disclosure about warranties in the contract.</p>
Building Units and Group Titles Act 1980	<p>The property is included in a BUGTA scheme <input type="checkbox"/> Yes <input type="checkbox"/> No <i>(If Yes, complete the information below)</i></p>
Body Corporate Certificate	<p>A copy of a body corporate certificate for the lot under the <i>Building Units and Group Titles Act 1980</i>, section 40AA(1) is given to the buyer. <input type="checkbox"/> Yes <input type="checkbox"/> No</p> <p><i>If No</i>— An explanatory statement is given to the buyer that states: <input type="checkbox"/> Yes</p> <ul style="list-style-type: none"> » a copy of a body corporate certificate for the lot is not attached; and » the reasons under section 7 of the <i>Property Law Regulation 2024</i> why the seller has not been able to obtain a copy of the body corporate certificate for the lot. <p>Note—If the property is part of a BUGTA scheme, you will be subject to by-laws approved by the body corporate and other by-laws that regulate your use of the property and common property.</p>

Signatures – SELLER

Signed by:
DAVID SHAYNE HIRA ALLAN
3DAAA4C83B31426

Signature of seller

Signed by:
RACHEL MARGARET ALLAN
E923AAA1A16A5437

Signature of seller

David Shayne Hira Allan
Name of seller

Rachel Margaret Allan
Name of seller

Date

Date

Signatures – BUYER

By signing this disclosure statement the buyer acknowledges receipt of this disclosure statement before entering into a contract with the seller for the sale of the lot.

Signature of buyer

Signature of buyer

Name of buyer

Name of buyer

Date

Date



Queensland Titles Registry Pty Ltd
ABN 23 648 568 101

Title Reference: 50063515	Search Date: 26/05/2026 15:49
Date Title Created: 03/04/1995	Request No: 56277893
Previous Title: 50062678	

ESTATE AND LAND

Estate in Fee Simple

LOT 105 REGISTERED PLAN 881892
Local Government: LOGAN

REGISTERED OWNER

Dealing No: 716539757 05/06/2015

DAVID SHAYNE HIRA ALLAN
RACHEL MARGARET ALLAN

JOINT TENANTS

EASEMENTS, ENCUMBRANCES AND INTERESTS

1. Rights and interests reserved to the Crown by
Deed of Grant No. 11893249 (POR 44V)
(POR 45V)
2. MORTGAGE No 716539758 05/06/2015 at 09:55
COMMONWEALTH BANK OF AUSTRALIA A.B.N. 48 123 123 124

ADMINISTRATIVE ADVICES

NIL

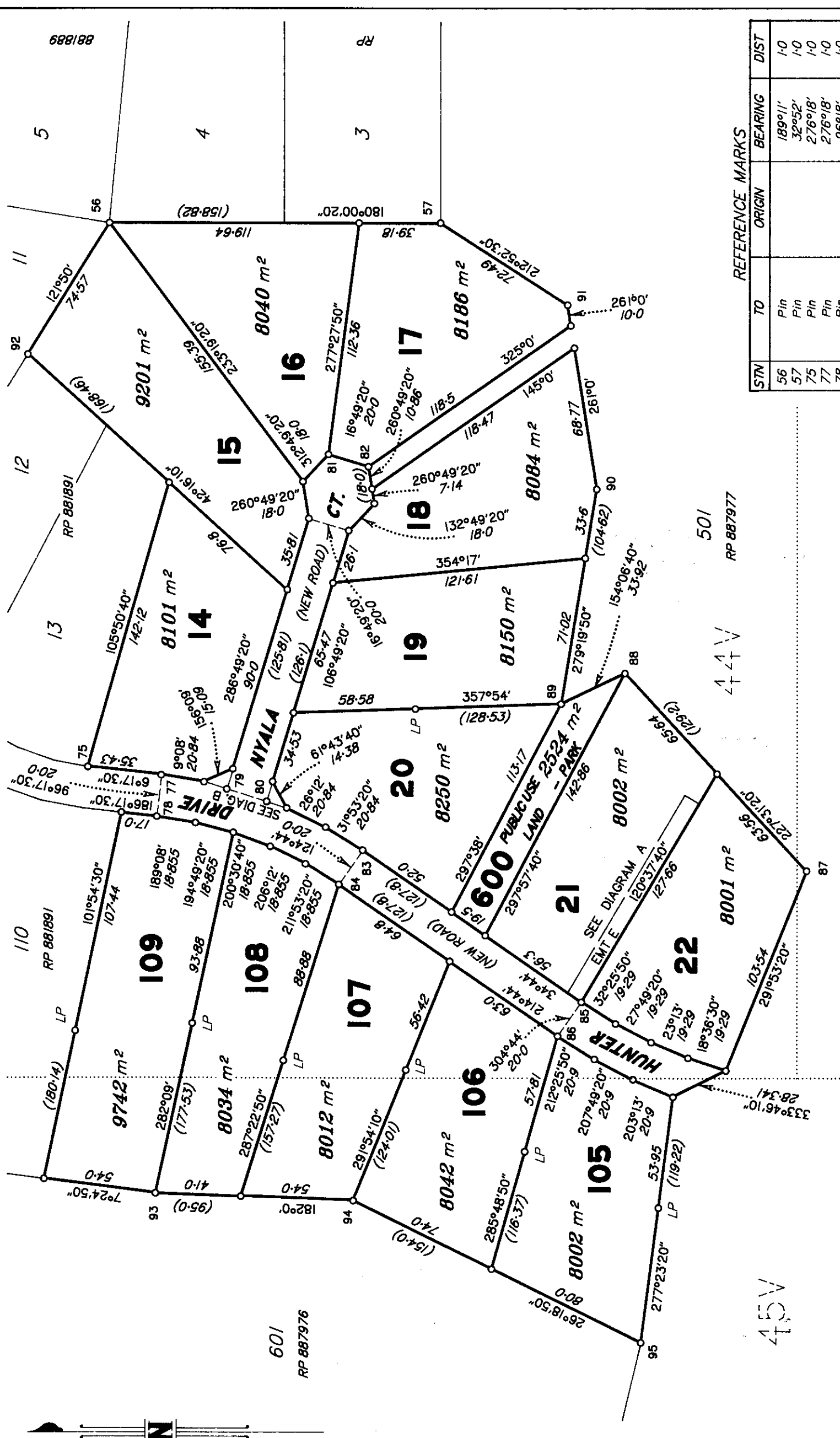
UNREGISTERED DEALINGS

NIL

Caution - Charges do not necessarily appear in order of priority

** End of Current Title Search **

881892
 PLAN MUST BE DRAWN WITHIN BLACK LINES
 881892



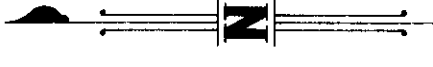
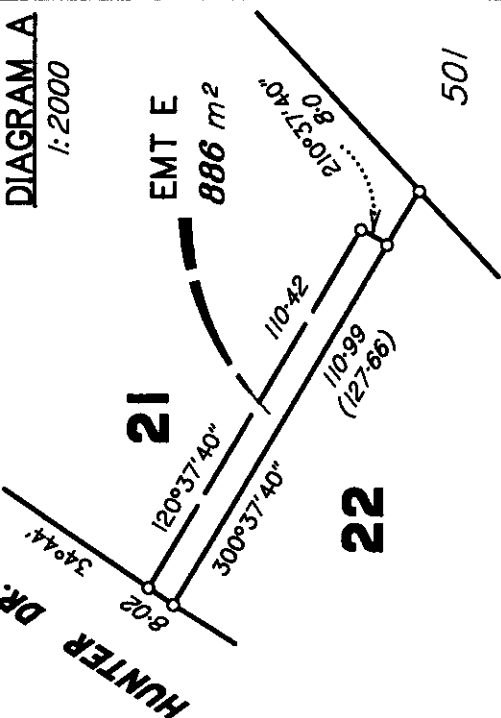
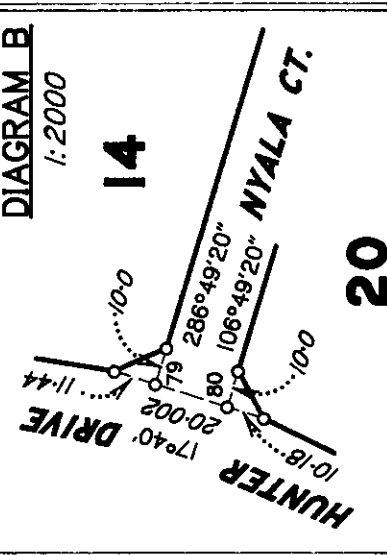
STN	TO	ORIGIN	BEARING	DIST
56	Pin		189°11'	1-0
57	Pin		32°52'	1-0
75	Pin		276°18'	1-0
77	Pin		276°18'	1-0
78	Pin		96°18'	1-0
79	Pin		106°49'	9-0
79	Pin		17°40'	10-443
80	Pin		106°49'	9-0
80	Pin		197°40'	9-184
81	Pin		286°49'	1-0
82	Pin		286°49'	1-0
83	Pin		304°44'	1-0
84	Pin		124°44'	1-0
85	Pin		304°44'	1-0
86	Pin		124°44'	1-0
87	Pin		227°31'	1-0
88	Pin		47°31'	1-0
89	Pin		279°20'	1-0
90	Pin		99°20'	1-0
91	Pin		212°52'	1-0
92	Pin		42°16'	1-0
93	Pin		187°25'	1-0
94	Pin		26°19'	1-0
95	Pin		206°19'	2-0

This is one of five plans from the one survey, RP 881889 to RP 881892 and RP 887976. For DATUM see RP 881889.

PM	BEARING	DIST	NO
81-PM	286°49'	1-896	94446
79-PM	106°49'	8-13	94468

Area of New Road
 9645 m²

Peg placed at all new corners, unless otherwise stated.



MERIDIAN: Add 9°34'50" for AMG Vide RP 881883

I, Michael Andrew Russell, hereby certify that I have surveyed the land comprised in this plan by Peter James Sommer, Surveying Graduate for whose work I accept responsibility, that the plan is accurate, that the said survey was performed in accordance with the Surveyors Act 1977 and the Surveyors Regulation 1992 and that the said survey was completed on 19/12/94.

M Russell
 Licensed Surveyor

Date: 2.2.95

PLAN OF Lots 14-22, 105-109 & 600 and Proposed Emt. E in Lot 21

Cancelling Part of Lot 500 on RP 881883
 ORIGINAL PORTIONS 39V, 44V & 45V

MERIDIAN RP 881883	MAP REF SPRING MTN. 9442-123	SCALE 1:2000	ENDORSED WJY 23.3.95	ARCHIVED BRISBANE
-----------------------	------------------------------------	-----------------	----------------------------	----------------------

PARISH **STAPYLTON**
 COUNTY **Stanley**
 LOCALITY **GREENBANK**
 LOCAL GOVERNMENT **BEAUDESERT S.C.**
 LANDS REGION **SOUTH COAST**
 MINING DISTRICT

REGISTERED PLAN 881892



881892 WARNING - PLAN MAY BE ROLLED - A FOLDED OR MUTILATED PLAN WILL NOT BE ACCEPTED 881892

2/2/95

700571021



BE 400 NT PLAN OF SURV ORIG

\$661.00
24/03/1995
13:59



Lodged by **Q. M. PROPERTIES PL**

(328)

(Include address, phone number and reference)

Particulars entered in the Register on the Titles listed below,

REGISTERED
03 APR 1995
EXAM. INITS. *MC*

1/We **NORFOLK ESTATES PTY. LTD. A.C.N. 010 355 138**

Title Reference	Description	New Lots	New Road	Emts
50062678	Lot 500 on RP 881883	14-22, 105-109 & 600	New Road	E

Plan 881892 to register first

(Names in full)

* As Registered Owner of this land * ~~As Lessee/s of Miners Homestead~~ agree to this Plan, # and dedicate the Public Use Land as shown hereon in accordance with Section 50 of the Land Title Act 1994.

R. Moran *Apdz*

Signature of * Owner/s * ~~Lessee/s~~

NORFOLK ESTATES PTY. LTD. by its duly constituted attorneys **RONALD JOSEPH GEORGE MORRISON** and **KERRY FRANCES COOK** pursuant to Power of Attorney No. J964439P and who declare that they have received no notice of revocation of the said Power of Attorney.

PORTION ALLOCATIONS

LOTS	PORTION
14-21 & 600	44V
22	39V & 44V
105-109	44V & 45V

For Additional Plan & Document Notings Refer to CISP

* Rule out whichever is inapplicable
NOTE: A Lessee of a Miners Homestead is unable to dedicate Public Use Land.

* **COUNCIL OF THE SHIRE OF BEAUDESERT** certifies that all the requirements of this Council, the Local Government Act 1993, the Local Government (Planning and Environment) Act 1990 and all Local Laws, # ~~and the City of Brisbane Act 1924 and all Ordinances thereunder~~, have been complied with and approves this plan of Subdivision, SUBJECT TO the Grant of Easement E in Lot 21 in favour of the Council of the Shire of Beaudesert for Stormwater Drainage Purposes and subject to the transfer to the Crown of Lot 600 for Park and Recreation Purposes.

Dated this **Seventeenth** day of **February** 19 **95**

Michael Spenser Mayor
[Signature] # Appointed Officer
[Signature] Chief Executive Officer

* Insert the name of the Local Government
Delete for Local Governments other than the City of Brisbane

SURVEY EXAMINATION

Exam. Fee \$ **340.00**
Receipt No. **47584**
Date **9.2.95**
Deposited
Examined **KCC**
Passed **23.3.95**

ORIGINAL GRANT

11893249 (POR 39V)
" **(POR 44V)**
" **(POR 45V)**

CHARTING

Charted

LODGEMENT FEES

Survey Exam \$ **112**
Lodg, Exam & Ass \$ **57**
New Titles \$ **560**
Photocopy \$ **12**
Postage \$ **12**
TOTAL \$ **753**

REFERENCES

Lands File
Local Government Reference
Surveyors Reference **93/2**

REGISTERED

PLAN 881892

881892

881892

Property Fact Pack



77-81 Huntingdale Drive
Greenbank QLD 4124

YOUR DIGITAL COPY



Zoning



Flood Risk



Coastal Flood Risk



Local Plans



Overland Flow Flood Risk



Flood Planning Risk



Easements



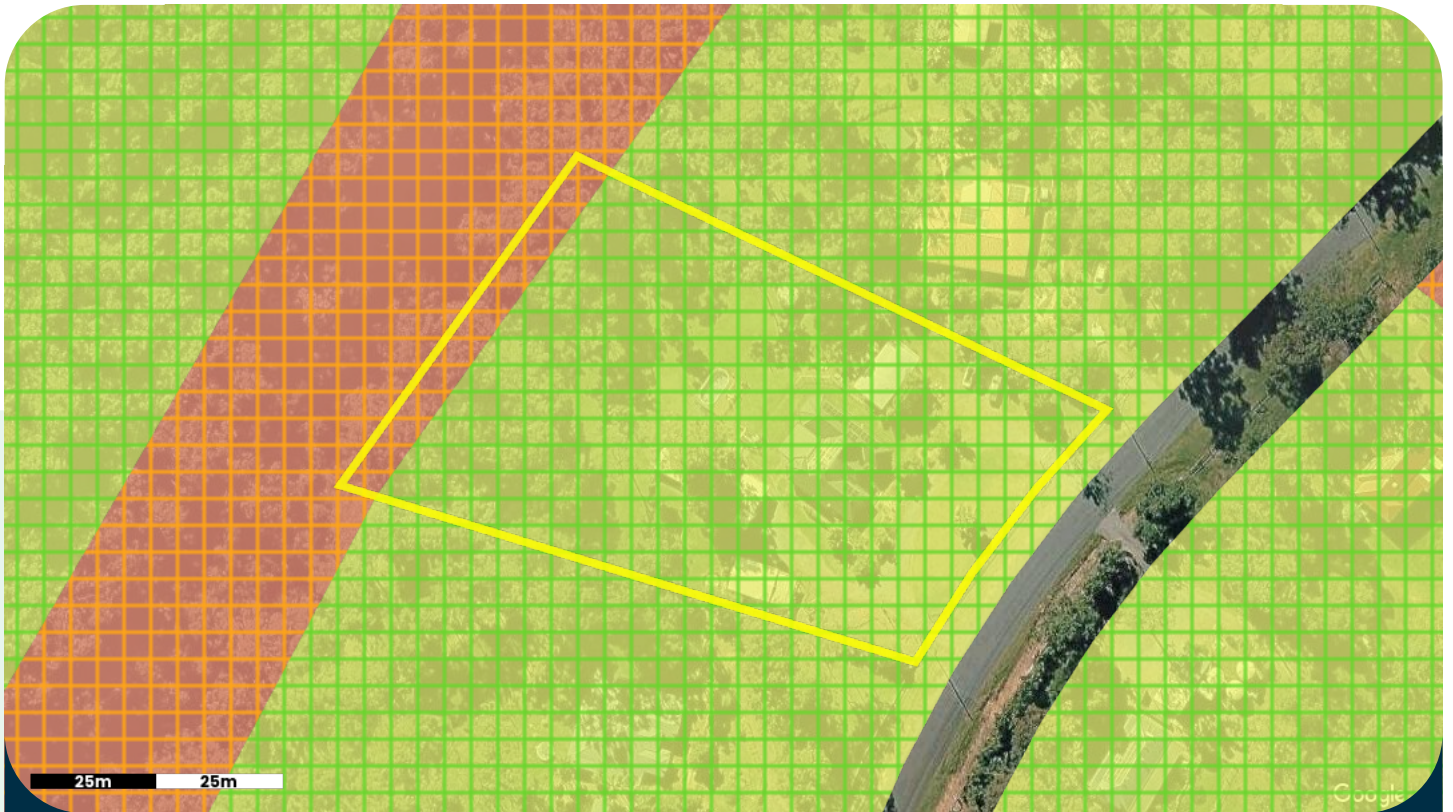
Flood History



State Flood Planning

Zoning

What zone is my property?



Sources: Logan City Council

THINGS TO KNOW

Zoning helps organise cities and towns by dividing properties into specific land use types, such as commercial, residential, industrial, agricultural, and public-use. This structured approach prevents disorderly development, making cities and towns more livable, navigable, and attractive.

Zoning rules determine how land can be used and developed, including identifying desirable developments like townhouses or apartment units near public transport. Zoning may also impose restrictions on building heights to preserve local neighbourhood views.

Local area plans provide even more specific details to protect an area's unique character or encourage growth in suitable places. These plans can modify zoning rules and influence development possibilities, supporting economic growth, preserving local identity, providing open spaces, and improving transport routes.

Note: To determine the development possibilities for your property, it's essential to review the planning documents provided by local authorities, contact directly, or consult with a practising town planner.

Questions to ask

- What does the zoning and local plan mean for the property?
- What land uses are suitable for the applicable zone and/or local plan?

LEGEND

- Selected Property
- Environmental Management And Conservation
- + Precinct - Conservation
- + Precinct - Park Living
- Rural Residential

Easements

What access rights exist over the property?



THINGS TO KNOW

Easements are legal rights allowing a person or government authority to access a specific portion of land for a particular purpose. They are commonly required for the maintenance of utilities including large water and sewer pipes, stormwater drains, and power lines. Easements are also created for shared vehicle access through a property or for maintenance of built to boundary walls.

Easements are recorded on a land title and agreed to by the landowner at the time of subdivision. The easement remains on the title even if the land is sold to someone else. Typically, a landowner cannot build permanent structures within an easement area or obstruct the access of the authorised party.

Before building within or over an easement, you must obtain approval from the easement owner and should speak to a building certifier to understand any specific considerations.

Note: The map identifies only publicly registered easements provided by the relevant authority and is not a definitive source of information. You should order a certificate of title & survey plan from the titles office to be sure. Although rare, private covenants or agreements over the land may exist. If you have specific concerns about land entitlements, please contact a solicitor.

Questions to ask

- Does the easement benefit or burden the property?
- Who is responsible for the land within the easement area?
- What other impacts does the easement have on the design of my building?

LEGEND

- Selected Property
- Easement Or Covenant

Flood Risk

Is the property in a potential flood area?



Sources: Logan City Council

THINGS TO KNOW

If your property is in a potential flood area, it's important to understand the possible risks, impacts and causes of flooding. Flooding commonly happens when prolonged or heavy rainfall causes waterways to rise, overflowing into nearby properties.

The likelihood of a flood is often described using Annual Exceedance Probability (AEP), which shows the chance of a flood happening in any given year. For example, a 1% AEP flood has a 1 in 100 chance of occurring annually.

Building, renovating, or developing in flood-prone areas may require government assessment. For instance, floor heights might need to be built above flood levels, or structures designed to allow water to flow beneath raised buildings.

It is important to check with your local authority (e.g. flood check report) to understand flood risks and access detailed information.

LEGEND

- Selected Property
- High Flow Area
- Investigation Area

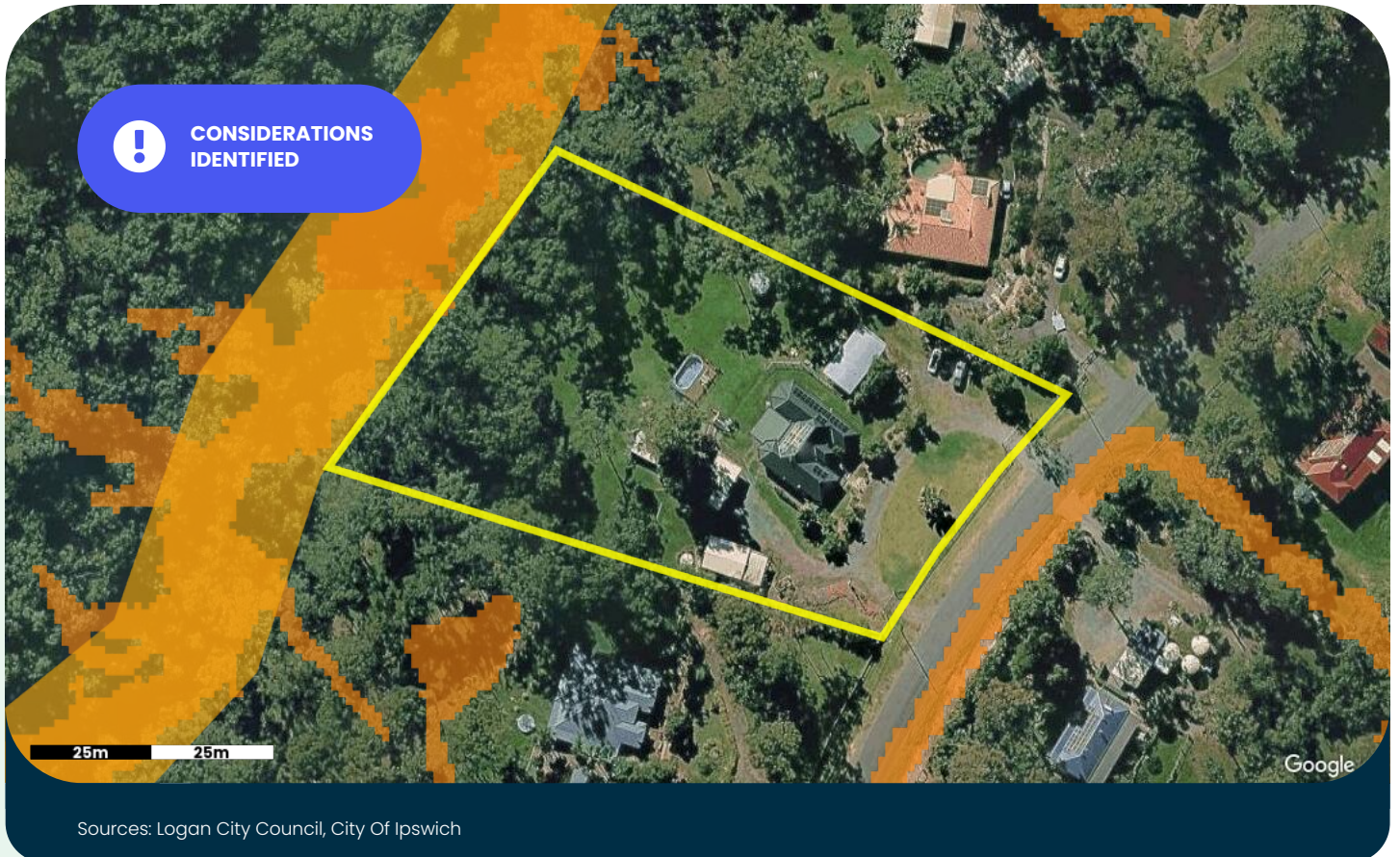
Note: Government flood risk models are broad guides that estimate flood probability and acceptable risk but don't guarantee site-specific accuracy or immunity. They are primarily developed by local authorities to govern future development on that sites to mitigate risks for residents. Newly subdivided lots may have already considered flooding risks and developed above acceptable flood risk levels rendering the mapping invalid. For specific concerns, consult your local authority, local flood check or a qualified professional.

Questions to ask

- What are the building requirements in a potential flood area?
- Can the flood risk be reduced through design measures?
- What is the probability of flooding and is this an acceptable risk for your plans?

Overland Flow Flood Risk

Are there any major rainfall issues for this property?



Sources: Logan City Council, City Of Ipswich

THINGS TO KNOW

Overland flow refers to water running over the ground's surface during heavy rain. This can happen when stormwater systems are overwhelmed, drainage paths are blocked, or the land cannot absorb water quickly enough.

Unlike river or coastal flooding, overland flow is usually localised but can cause water pooling, damage to structures, and flooding of yards or low-lying areas. Urban areas are particularly vulnerable due to surfaces like roads and concrete, which prevent water from soaking into the ground.

If your property is in an overland flow area, future development of the site may require specific measures like improving drainage, raising building platforms, or adding landscaping features to safely redirect water.

Check with your local authority (e.g. flood check report) to understand flood risks and access detailed information.

LEGEND

- Selected Property
- Overland Flow
- Overland Flow Path

Note: Government overland flow maps are general guides and may not reflect site-specific conditions. They are primarily developed by local authorities to govern future development on that sites to mitigate risks for residents. Flooding may still occur outside mapped areas due to local factors. Newly subdivided lots may have already considered flooding risks and designed flows away from residential lots, rendering the mapping invalid. For tailored advice, consult your local authority or a qualified professional.

Questions to ask

- Are there specific regulations for overland flow that affect your property?
- What building or landscaping measures can help manage water flow?

Flood Planning Risk

What planning overlays impact development of this property?



THINGS TO KNOW

Flood Planning overlays identify areas at risk of flooding from rivers, creeks, stormwater, or coastal inundation. These overlays are used to guide land use and development to minimise flood impacts on people, property, and infrastructure.

Developments in Flood Planning areas must meet specific requirements, such as raising floor levels above designated flood immunity levels or using flood-resilient building materials. In some cases, developments may not be permitted in high-risk zones unless engineering solutions, such as stormwater detention basins or elevated structures, are implemented.

Note: Flood Planning overlays are based on broad modelling assumptions, are general in nature and are a tool for managing flood risk as it relates to development of the property. They do not guarantee individual property immunity from flooding or account for site-specific conditions. Newly subdivided lots may have already considered flooding risks and developed above acceptable flood risk levels, rendering the mapping invalid. Check with your local authority or a qualified professional for specific requirements.

Questions to ask

- What restrictions apply to developing in a Flood Planning area?
- Are there required flood immunity levels or design standards?
- How do overlays account for future changes like climate impacts or urban growth?

LEGEND

- Selected Property
- + Flood Assessment Area

Character

Is the property in a character or heritage area?



THINGS TO KNOW

Heritage and character places are generally to be retained or restored to preserve their unique character value and charm. Any extensions or alterations to existing heritage buildings should complement the traditional building style of the area. There may also be demolition restrictions for existing heritage buildings.

If a property is identified in a character area, any new houses or an extension to a house **may** need to be designed to fit in with the existing building character of the area.

Note: It is not only houses or buildings that are protected by heritage values, there may be structures or landscape features on site that are protected by heritage values. It is essential to consult with the local authority, town planner or a building certifier for guidance on heritage places.

Questions to ask

- Is the property protected by Character or Heritage restrictions?
- What impacts do these restrictions have on renovations, extensions, or new builds?
- Is approval required for works under Character or Heritage restrictions?
- How does this consideration positively or negatively impact the property?

LEGEND

 Selected Property

Vegetation

Is the property in an area with vegetation protection?



THINGS TO KNOW

Properties located in protected vegetation areas may have tree clearing restrictions over the native vegetation or significant vegetation on the property. Your property may have vegetation protection if it:

- is located near a river, creek or a waterway corridor
- is located in a bushland area or rural area with native vegetation
- contains large significant trees even in an urban area
- the trees have heritage values and cultural sentiment

If these features are present, your property may contribute to the preservation of important environmental or cultural values. In these cases, planning controls may apply to help guide how vegetation is managed or how land can be developed.

Note: The map provided identifies areas that may have restrictions on tree clearing of native vegetation or significant. The mapping is based on broad modelling assumptions and does not assess each site individually. Newly subdivided lots may already have considered protected vegetation in the design of the subdivision and removal of vegetation approved by Council. To obtain accurate information about tree clearing and building on a site with protected vegetation considerations, it is recommended to contact your local Council or a local arborist for guidance.

Questions to ask

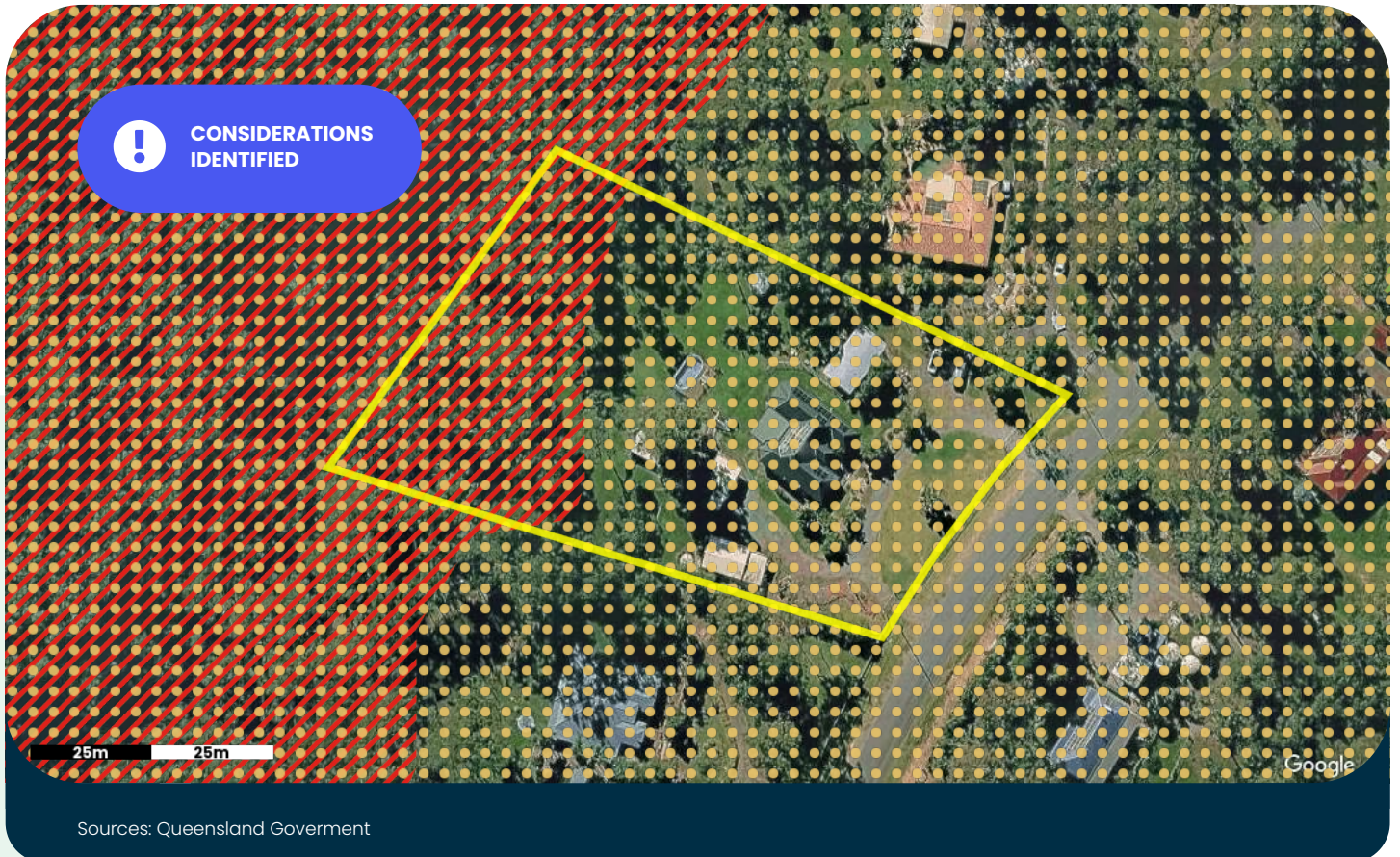
- Where is the protected vegetation located on the property?
- Is the identified vegetation "native" or an introduced species?
- How does this consideration positively or negatively impact the property?

LEGEND

- Selected Property
- Protected Vegetation – Rvm Cat B (Remnant Vegetation)
- Protected Vegetation – Rvm Cat C (High-Value Regrowth)
- Regulated Vegetation Watercourse – Mses
- Environmental Management And Conservation Area
- Essential Habitat
- Local Environmental Significance Vegetation Area (Council)
- Minor Waterway
- Vegetation Management Area

Environment

Are there any environmental values present on the property?



Sources: Queensland Government

THINGS TO KNOW

Environmental values are areas identified by government authorities to help protect biodiversity through the planning system and environmental protection frameworks. These values may include:

- national parks and protected environmental areas
- protected species and their habitats
- important wetlands and waterways
- endangered or of concern regional ecosystems and riparian zones

If an environmental value is identified on your property, it's important to understand what this means for land use. In many cases, especially in urban or built-up areas, these values may not affect how you use or develop the land. However, they may place restrictions on construction or activities such as clearing native trees.

To find out what implications these values have for your property, consult a qualified environmental professional or contact the relevant government authority.

Note: The accompanying map highlights areas where restrictions may apply to vegetation clearing or land use restrictions. It is based on broad modelling assumptions and does not assess each site individually. In newly subdivided areas, environmental values may have already been considered during the subdivision approval process.

Questions to ask

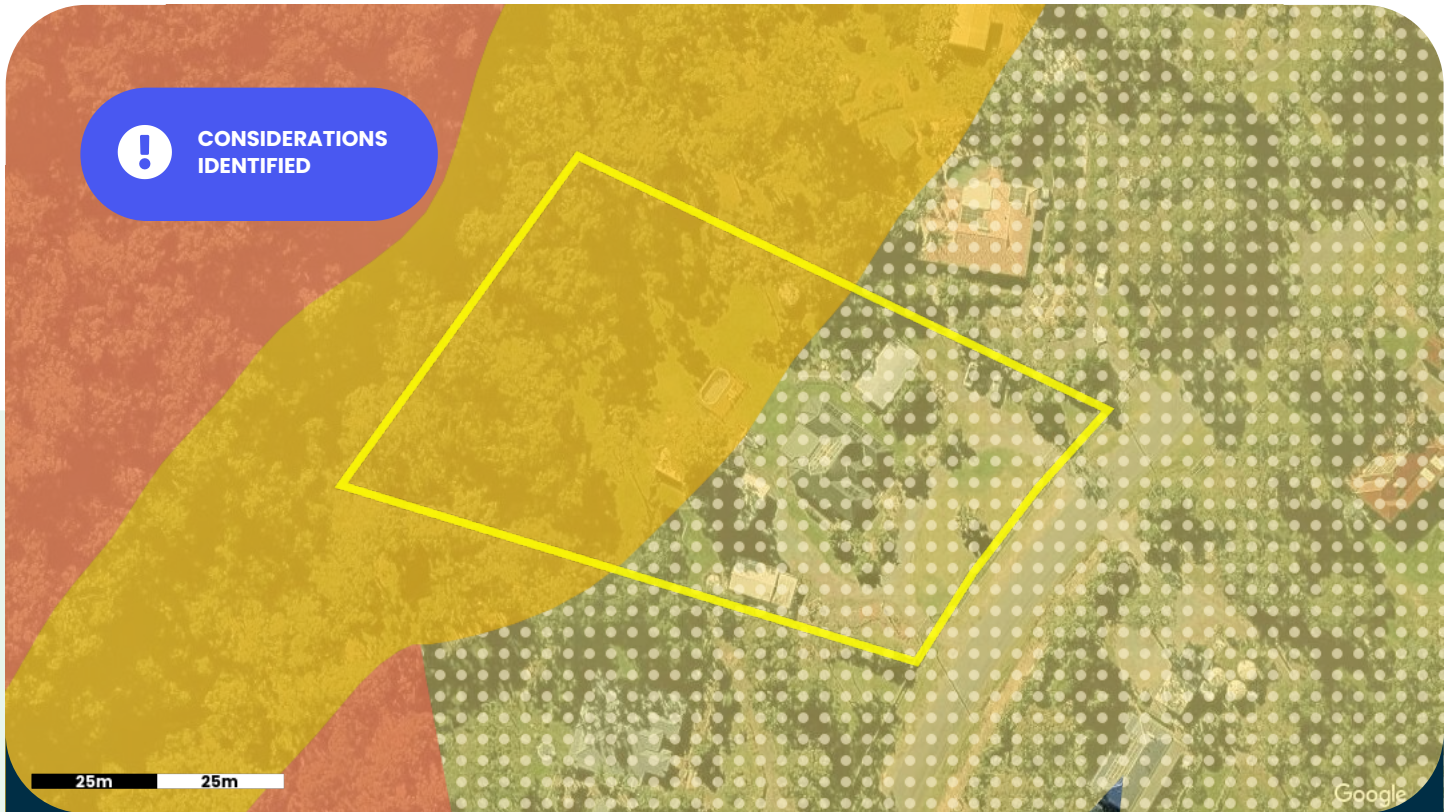
- Where are the areas with environmental value located on the property?
- What type of vegetation or habitat is protected, and how does it contribute to local biodiversity?
- How might these environmental values influence development or use of the property?

LEGEND

- Selected Property
- Wildlife Habitat - Mses
- Core Koala Habitat Area
- Koala Priority Area

Bushfire Risk

Is the property in a potential bushfire area?



Sources: Queensland Fire And Emergency Services, Logan City Council

THINGS TO KNOW

Being located in a bushfire risk area does not guarantee a bushfire occurrence but signifies that the property has been identified as having conditions conducive to supporting a bushfire. Factors such as a dry climate, dense surrounding vegetation, and steep landscapes all contribute to the impact and intensity of a bushfire.

If you plan to build or develop in a bushfire area, your construction may need to adhere to specific requirements to ensure resident safety. This could involve proper building siting, creating barriers and buffer zones around your home, and using appropriate building design and materials to minimise the impact of bushfires.

Note: The map provided is based on broad government modelling assumptions and does not assess each site individually or guarantee bushfire immunity.

Newly subdivided lots may have already considered bushfire risk in the design of the subdivision, potentially involving vegetation removal, and gained approval from the Council. You should speak with the Council or a building certifier to identify any relevant safety requirements for your site.

Questions to ask

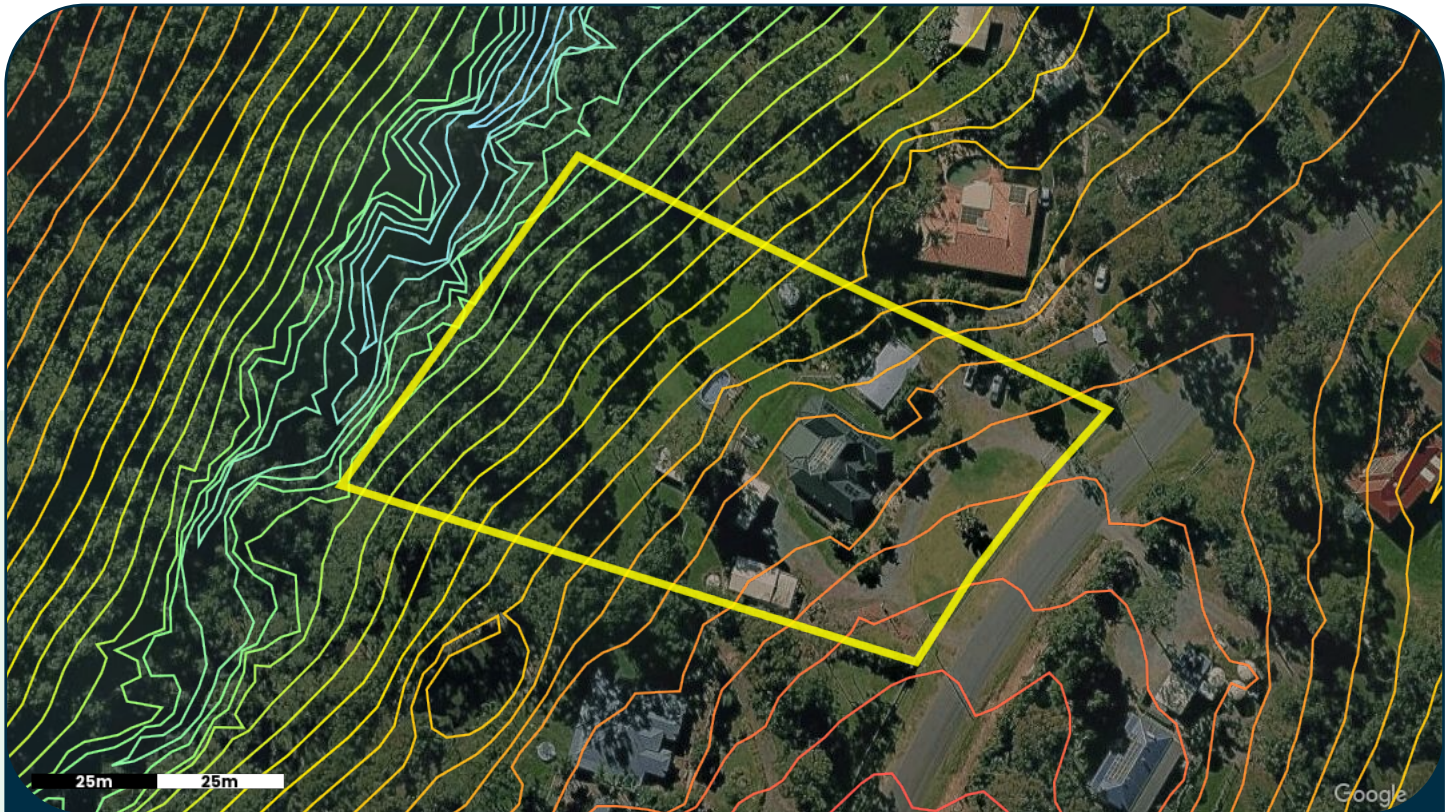
- What is the significance of the bushfire risk to the property?
- What can be built in a bushfire risk area?
- Can bushfire impacts be reduced through design?

LEGEND

- Selected Property
- High Potential Bushfire Area
- High Potential Bushfire Area (Council)
- Medium Potential Bushfire Area
- Medium Potential Bushfire Area (Council)
- Potential Bushfire Area - Impact Buffer (Council)
- Potential Impact Bushfire Buffer Area

Steep Land

Is there significant slope on this property?



Sources: Department Of Resources

THINGS TO KNOW

Understanding how the land slopes on your property is important to know for building construction, soil and rainwater management purposes. A sloping block is a title of land that has varying elevations. Whether the slope is steep or gradual, knowing the land's topography helps in planning and building structures on site.

A flat block of land is generally easier to construct on but sloping land has other benefits if the building is designed well, such as improved views, drainage and ventilation. Properties with steep slopes pose challenges, particularly regarding soil stability. Retaining walls and other stabilisation measures may be necessary to prevent erosion and ensure the safety of structures.

For an accurate assessment of your property's slopes and suitability for construction, consult a surveyor or structural engineer.

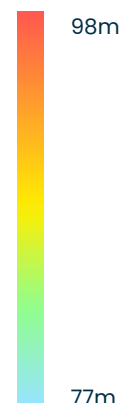
Note: The information provided is based on general modelling assumptions and does not evaluate each site individually. Changes in the landscape such as retaining walls may have occurred. The contour lines provided show elevation measurement above sea level.

Questions to ask

- Where is the steep land and/or landslide risk located?
- How does this affect what can be built on the property?
- Can the steep land and/or landslide risk be improved?

LEGEND

- Selected Property
- Property Est. Fall: ~14m
- Property High: ~96m
- Property Low: ~82m



Noise

Is the property in a potential noise area?



THINGS TO KNOW

Some properties may be located near uses that generate noise such as road, rail and airport traffic. These noise generating uses can cause some nuisance for the occupants of a building if it is loud and consistent. When building, extending or developing property in a noise affected area, you may be required to consider design features that reduce noise for the residents of the dwelling.

Common design features some local Councils may require include installing double glazing windows, noise attenuation doors and fences. You may wish to contact an acoustic engineer for more information.

Note: The map provided identifies noise based on government broad modelling assumptions and does not assess each site individually or any nearby sound barriers such as acoustic fences, buildings, vegetation, or earth mounds.

Questions to ask

- What is the significance of the noise impacts?
- How do noise impacts affect renovations, extensions or new builds?
- How can noise impacts be reduced through design?
- How might you confirm the noise levels and whether they are acceptable?

LEGEND

-  Selected Property

Power

Are there any power lines on or near the property?



Sources: Energex

THINGS TO KNOW

Power lines (overhead or underground) transmit electricity from power stations through cables to individual properties. It is important to locate these cables before digging or undertaking overhead work near power lines, to ensure they are not damaged or workers injured.

Note: The map provided identifies the general location of large power mains identified by the service authority. The location of cables and power lines in relation to the aerial or satellite image provided may be skewed because of the angle the imagery is captured from. The indicative cable location is provided as a guide only and not relied upon solely before undertaking work. Please contact the relevant Service Authority to find out further detailed information.

Questions to ask

- Where is the power infrastructure located on the property?
- Is there an electricity connection available to the property?
- What impact might this have on renovations, extensions, new builds or redevelopment?

LEGEND

- Selected Property
- Overhead Power Line (HV)
- Overhead Power Line (LV)

Boundary

View your property boundaries



Imagery may misalign with boundaries due to capture distortion.
Note: All dimensions are estimates, not all dimensions may be shown.

Area: ~8,001m², Perimeter: ~378m

LEGEND

 Selected Property



Department of Transport and Main Roads

Property Search - Advice to Applicant

Property Search Reference: 1020082
Search Request Reference: 148889520

Date: 26-May-2026 04:04:26 PM

Applicant Details:

Applicant: Jamie Munro
jamie.munro@swllaw.com.au
Buyer: unknown

Search Response:

Your request for a property search on Lot 105 on Plan RP881892 at 77-81 Huntingdale Drive Greenbank 4124 has been processed.

At this point in time, the Department of Transport and Main Roads has no land requirement from the specified property.

Note:

1. Development proposed on this property may require approval under the Planning Act. This may include referral to the State Assessment and Referral Agency for assessment of the impacts to state transport corridors and infrastructure.
2. New or changed access between this property and a state transport corridor will require approval under the Transport Infrastructure Act.
3. To see what other State Government planning has been identified in your area, please refer to the online DA Mapping system. Refer to the State Transport interests under the SARA layers to identify what interests TMR has in your locality.
< <https://planning.dsdmip.qld.gov.au/maps/sara-da> >
4. Any properties located in proximity to a current or future State transport corridor may be affected by noise. For existing corridors, refer to the online SPP interactive mapping system. Select the Information Purposes and refer to the Transport Infrastructure. If the property is located in a mandatory transport noise corridor then Mandatory Part 4.4 of the Queensland Development Code will apply.
< <https://planning.dsdmip.qld.gov.au/maps/spp> >

Disclaimer:

Any information supplied by this Department of Transport and Main Roads' (TMR) property search is provided on the basis that you will use your own judgement to independently evaluate, assess and verify the information's completeness, suitability, purpose and usefulness.

Without limitation, TMR is under no liability for any negligence, claim, loss or damage (including consequential or indirect loss or lost time, profits, savings, contracts, revenue, interest, business opportunities, goodwill or damage to reputation) however caused (whether by negligence or otherwise) that may be suffered or incurred or that may arise directly or indirectly out of any act or omission on its part in connection with the use and reliance upon, and the provision of this property search, including loss or damage caused by any delays in providing this property search to the party who requested the information or any errors, misdescriptions, incompleteness and inaccuracies in the information. TMR excludes all warranties, representations, terms, conditions and undertaking in respect of the completeness, quality, accuracy, suitability or fitness of the information contained in this property search for your purpose. You acknowledge that the information provided is indicative only and may be subject to change.

Privacy Statement:

The personal information collected on this property search is required to enable TMR to communicate with you regarding your enquiry. The information recorded will not be disclosed to a third party without your consent or unless required or authorised to do so by law.



Department of the Environment, Tourism, Science and Innovation (DETSI)
ABN 46 640 294 485
GPO Box 2454, Brisbane QLD 4001, AUSTRALIA
www.detsi.qld.gov.au

SEARCH RESPONSE
ENVIRONMENTAL MANAGEMENT REGISTER (EMR)
CONTAMINATED LAND REGISTER (CLR)

SWL Law
PO BOX 1082
Carindale QLD 4152

Transaction ID: 51158375 EMR Site Id: 26 May 2026
Cheque Number:
Client Reference:

This response relates to a search request received for the site:

Lot: 105 Plan: RP881892
77 HUNTINGDALE DR
GREENBANK

EMR RESULT

The above site is NOT included on the Environmental Management Register.

CLR RESULT

The above site is NOT included on the Contaminated Land Register.

ADDITIONAL ADVICE

All search responses include particulars of land listed in the EMR/CLR when the search was generated.
The EMR/CLR does NOT include:-

1. land which is contaminated land (or a complete list of contamination) if DETSI has not been notified
2. land on which a notifiable activity is being or has been undertaken (or a complete list of activities) if DETSI has not been notified

If you have any queries in relation to this search please email emr.clr.registry@detsi.qld.gov.au

Administering Authority

Pool Register

Property location

Show Map

Address

77 HUNTINGDALE DR, GREENBANK QLD

Lot on plan (RPD)

105/RP/881892

Council

LOGAN CITY

Details

Pool Details

Number of pools

1

Impracticality exemption

Shared pool property

No

Disability exemption

Building certificate issue date

26 Jun 2016

Performance Solution

Building certificate term

2 years

Contact the QBCC to change the number of registered pools [click here](#)

Pool safety certificate



[Download most recent certificate \(Active\)](#)

Expiry Date: 30/1/2028

Back

A pool safety certificate is required in Queensland when selling or leasing a property with a regulated pool.
This form is to be used for the purposes of sections 246AA and 246AK of the *Building Act 1975*.

1. Pool safety certificate number

 Identification number:
2. Location of the swimming pool

Property details are usually shown on the title documents and rates notices

Street address:

Postcode

Lot and plan details:

Local government area:

3. Exemptions or alternative solutions for the swimming pool (if applicable)

If an exemption or alternative solution is applicable to the swimming pool please state this. This will help provide pool owners with a concise and practical explanation of the exemption or alternative solution. It will also help to ensure the ongoing use of the pool and any future modifications do not compromise compliance with the pool safety standard.

4. Pool properties

Shared pool

Non-shared pool

Number of pools

5. Pool safety certificate validity

Effective date:

 / /

Expiry date:

 / /
6. Certification

I certify that I have inspected the swimming pool and I am reasonably satisfied that, under the *Building Act 1975*, the pool is a complying pool.

Name:

 Pool safety inspector
licence number:

Signature:

Other important information that could help save a young child's life

It is the pool owner's responsibility to ensure that the pool (including the barriers for the pool) is properly maintained at all times to comply with the pool safety standard under the *Building Act 1975*. High penalties apply for non-compliance. Parents should also consider beginning swimming lessons for their young children from an early age. Please visit

<https://www.qbcc.qld.gov.au/your-property/swimming-pools/pool-safety-standard> for further information about swimming pool safety. This pool safety certificate does not certify that a building development approval has been given for the pool or the barriers for the pool. You can contact your local government to ensure this approval is in place.

Privacy statement

The Queensland Building and Construction Commission is collecting personal information as required under the *Building Act 1975*. This information may be stored by the QBCC, and will be used for administration, compliance, statistical research and evaluation of pool safety laws. Your personal information will be disclosed to other government agencies, local government authorities and third parties for purposes relating to administering and monitoring compliance with the Building Act 1975. Personal information will otherwise only be disclosed to third parties with your consent or unless authorised or required by law.

RTI: The information collected on this form will be retained as required by the *Public Records Act 2002* and other relevant Acts and regulations, and is subject to the Right to Information regime established by the *Right to Information Act 2009*.

This is a public document and the information in this form will be made available to the public.

Queensland Heritage Register

Information about places in the Queensland Heritage Register is maintained by the Department of the Environment, Tourism, Science and Innovation (DETSI) under the *Queensland Heritage Act 1992*.

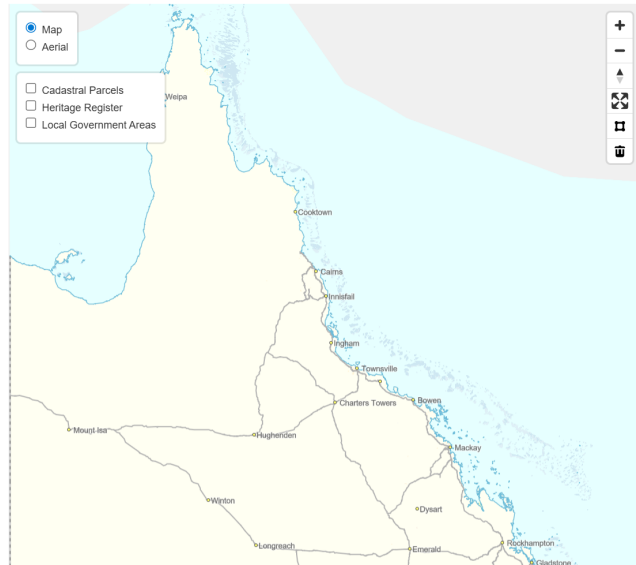
Search ?

77-81 Huntingdale Drive


How to Search

Search the register by typing 3 or more characters in the search box below. Search will happen automatically, without pressing enter.

Alternatively, zoom in on the map to display icons in an area. [Further guidance is available here.](#)



Entire library Catalogue CaseLaw

 Advanced search operators

77-81 Huntingdale Drive, Greenbank

ADVANCED ▾

SEARCH

CaseLaw search

Sort by Most relevant ▾

MY CASE LIST







ADD ALL

0 results for '77-81 Huntingdale Drive, Greenbank'.

Refine

APPLY

CLEAR

-  Court ▾
-  Decision date ▾
-  Sentence date ▾
-  Publication date ▾
-  Court location ▾
-  Reported ▾

Search criteria

Query: 77-81 Huntingdale Drive, Greenbank

Your search returned no results. Please try searching again with broader search terms.

Tree orders register

The tree orders register shows orders affecting land made under the Neighbourhood Dispute (Dividing Fences and Trees) Act 2011, including who is responsible for carrying out the order and the timeframe.

You can search for a tree order by entering a suburb, street name, order name (e.g. NDR019) or the name of the applicant or respondent in the matter.

The tree orders register shows orders affecting land made under the *Neighbourhood Dispute (Dividing Fences and Trees) Act 2011*, including who is responsible for carrying out the order and the timeframe.

Orders are added to the register within 14 days of the order being made. The tree register does not list tree dispute applications or pending proceedings. To identify existing applications, you can request a [search of the register of proceedings](#).

No results found.

Search for

Date of order	Order	Address
29/04/2026	NDR026-25 (PDF, 165.7 KB)	22 Hakwes Avenue ARANA HILLS QLD 4054
14/04/2026	NDR143-23 (PDF, 83.4 KB)	25 Prince Street Brighton QLD 4017
10/04/2026	NDR124-25 (PDF, 2.5 MB)	2957 Old Cleveland Road, Chandler CHANDLER QLD 4155
07/04/2026	NDR177-23 (PDF, 53.6 KB)	1 Bride Street, WYNNUM QLD 4178
02/04/2026	NDR238-23 (PDF, 42.0 KB)	6 Corsham Street PADDINGTON QLD 4064
31/03/2026	NDR134-25 (PDF, 97.3 KB)	31 Leybourne Street CHELMER QLD 4068
30/03/2026	NDR167-24 (PDF, 127.6 KB)	289 University Way SIPPY DOWNS QLD 4558
30/03/2026	NDR054-24 (PDF, 46.4 KB)	5 Wilma Close RUSSELL ISLAND QLD 4184
30/03/2026	NDR126-25 (PDF, 1.1 MB)	2 Anglesea Ct ROBINA QLD 4226

Rate Notice

April - June 2026

Logan City Council ABN 21 627 796 435



169123/X/034304 H3 D-040
 D S H Allan and R M Allan
 77-81 Huntingdale Dr
 GREENBANK QLD 4124

Assessment number 99020898

Billing period 01 Apr 2026 - 30 Jun 2026

Issue date 17 Apr 2026

Due date 22 May 2026

Amount due \$693.77

Amount if paid after 22 May 2026 \$723.77

Interest of 12.12% pa compounding daily is charged on overdue rates and charges.

Property location	Lot on plan	Rating category	Rateable value
77-81 Huntingdale Drive, GREENBANK QLD 4124	Lot 105 RP 881892	Residential (Owner-Occupied)	\$503,333

Access the rates portal

Log into myportal.logan.qld.gov.au to view your balance, payment history and past notices.

Having trouble paying your rates?

If you are experiencing financial hardship, please visit the link or scan the QR code below.



logan.qld.gov.au/paymenthelp

Summary of charges

Payments received after 7 April 2026 may not be included below.

Balance as of 7 April 2026	\$	0.00
Council rates and charges	\$	693.02
State government charges	\$	30.75
Water and wastewater (sewerage) charges This total consists of services and usage charges, refer to page 3	\$	0.00
Total amount	\$	723.77
Less council discount for prompt payment	\$	30.00 CR
Amount payable if paid by 22 May 2026	\$	693.77

See over the page for a breakdown and more payment options

This notice is registered to receive rates electronically. A printed version will not be posted.

Payment online
 Payment by Bpay
 Payment by phone
 Payment at Australia Post

Use your credit or debit card to pay 24 hours, 7 days per week
Ref No: 9902 0898
logan.qld.gov.au/online-payment

Bill Code: 17392
Ref: 5 9902 0898
Telephone & Internet Banking - Bpay®
Contact your bank or financial institution to make this payment from your cheque, savings, debit, credit card or transaction account. More info: www.bpay.com.au

Bill Code: 17392
Ref: 5 9902 0898
 Phone **1300 276 468** or from overseas **+61 1300 276 468**

***0459 99020898**
Minimum payment \$50.00 unless the amount shown on the current rate notice is less.

* Credit Card payments may incur a 0.30% surcharge.

Assessment number: 99020898

Period: 1 Apr 2026 to 30 Jun 2026 Issue date: 17 April 2026

Breakdown of April to June 2026 rates and charges	Amount	Total
Council rates and charges		
General Rate - Residential (Owner-Occupied)	\$ 493.01	
Garbage Charge – Residential Waste & Recycling	\$ 111.50	
Garbage Charge - Additional 240W	\$ 61.00	
Environmental Charge	\$ 27.10	
Volunteer Fire Brigade Separate Charge	\$ 0.41	\$ 693.02
State government charges		
State Emergency Levy 2-E	\$ 30.75	\$ 30.75
Total rates and charges for April to June 2026		\$ 723.77

The Queensland Government waste levy for general waste has **increased from \$115 per tonne in 2024/25 to \$125 per tonne for 2025/26**. The Queensland Government has reduced the rebate provided to Council from \$12,381,830 in 2024/25 to \$11,083,480 in 2025/26 to mitigate impacts from the waste levy on households. Council's Waste Utility Charge covers costs associated with providing bin collection services and managing waste in the City of Logan, including the gap between the Queensland Government waste levy charged to Council and the rebate received by Council which is approximately 70% for the 2025/26 financial year.

Council contact details

Logan City Council Administration Centre and Customer Service Centres

150 Wembley Rd, Logan Central

Postal Address:

PO Box 3226, Logan City DC Qld 4114

Open: 8am–5pm Monday to Friday (AEST)

Website: logan.qld.gov.au

Email: council@logan.qld.gov.au

Rates enquiries: **07 3412 5230**

General enquiries: **07 3412 3412**

Beenleigh Customer Service

105 George St, Beenleigh

(Cnr of George St and City Rd)

Open: 8am–4.45pm Monday to Friday (AEST)

Jimboomba Customer Service

18–22 Honora St, Jimboomba

Open: 8am–4.45pm Monday to Friday (AEST)

Council offices are closed on public holidays

Other ways to pay your rates

AusPost app

Download the Australia Post app available on the App Store or Google Play. Use the app to pay your rates.



Direct debit

To arrange automatic payment from your bank account, visit logan.qld.gov.au/rates/payment-options. Your application must be received at least seven days before the next due date. NOTE: Direct Debit can not be set up on a credit card account.



In person

Logan City Council Administration Centre or Customer Service Centres

cash; cheque; money order; debit card; credit card



By mail


Make your cheque or money order payable to Logan City Council and post it with details of your property address and rates assessment number to the postal address on this page.

Job ID 53244531

26245



[Review responses online](#) ↗



Received 3 of 3 responses
All responses received

77-81 Huntingdale Dr, Greenbank QLD 4124

Job dates
 26/05/2026 → 26/05/2026

These plans expire on
 22 Jun 2026

Lodged by
 Jamie Munro

Authority	Status	Page
✉ BYDA Confirmation		2
📄 Look up and Live		4
🏛️ Logan City Council	Received	7
🏛️ NBN Co Qld	Received	12
🏛️ Telstra QLD FA	Received	23

Look up and Live - 53244531



QLD Exclusion Zone






LUAL QLD

Energex/Ergon Poles

LUAL QLD




DEVICES




-  Pad
-  Pillar
-  Pit

LUAL_WA




Poles

Poles




-  Pole
-  Pole w Ground Stay
-  Tower

-  POle
-  Pole w Ground Stay
-  Tower



-  Substation

-  Pole
-  Pole w Ground Stay
-  Tower



TR

-  Overhead
-  Underground
-  Submarine




LV

-  Overhead
-  Underground

SWER




-  Overhead
-  Underground

HV



-  Overhead
-  Underground
-  Submarine

Other



Network TR

-  Overhead
-  Underground
-  Submarine




Network LV

-  Overhead
-  Underground

Network SWER

-  Overhead
-  Underground


Network HV

-  Overhead
-  Underground
-  Submarine

Network Other

Exclusion Zone All

- 



Overhead



Underground



Submarine



Overhead



Underground



Overhead



Underground



Submarine



LUAL_Exclusion_Zone_Feature_Public



LUAL_NoData_Public



Before You Dig Australia (BYDA)

Asset Location Response



PO Box 3226 Logan City DC QLD 4114 • 150 Wembley Road, Logan Central
 p (07) 3412 3412 • e council@logan.qld.gov.au • www.logan.qld.qov.au • ABN 21-627-796 435

Jamie Munro
 84 Almandin Street
 Logan Reserve QLD 4133
 admin@swllaw.com.au

Logan City Council has been advised that you have placed an enquiry through the Before You Dig Australia service with the following details. Logan City Council confirms that the proposed work(s) will not impact any of their assets in the reference area of your request.

Enquiry Details	
Sequence Number	273460576
Enquiry Date	25/05/2026 16:08
Response	NOT AFFECTED
Address	77-81 Huntingdale Dr Greenbank
Location in Road	
Activity	Conveyancing

Maps have been enclosed with your requested area highlighted to assist in identifying the location of Logan City Council Assets.

For any enquiries relating to this please contact Road Infrastructure Planning on (07) 3412 5282.

Disclaimer: This document is confidential to the addressee and may also be privileged, and neither confidentiality nor privilege is waived, lost or destroyed by virtue of it being transmitted to an incorrect addressee. Unauthorised use of the contents is therefore strictly prohibited. Any information contained in this document that has been extracted from Council's records is believed to be accurate, but no responsibility is assumed for any error or omission. Council will only accept responsibility for information contained under official letterhead and duly signed by, or on behalf of, Chief Executive Officer.

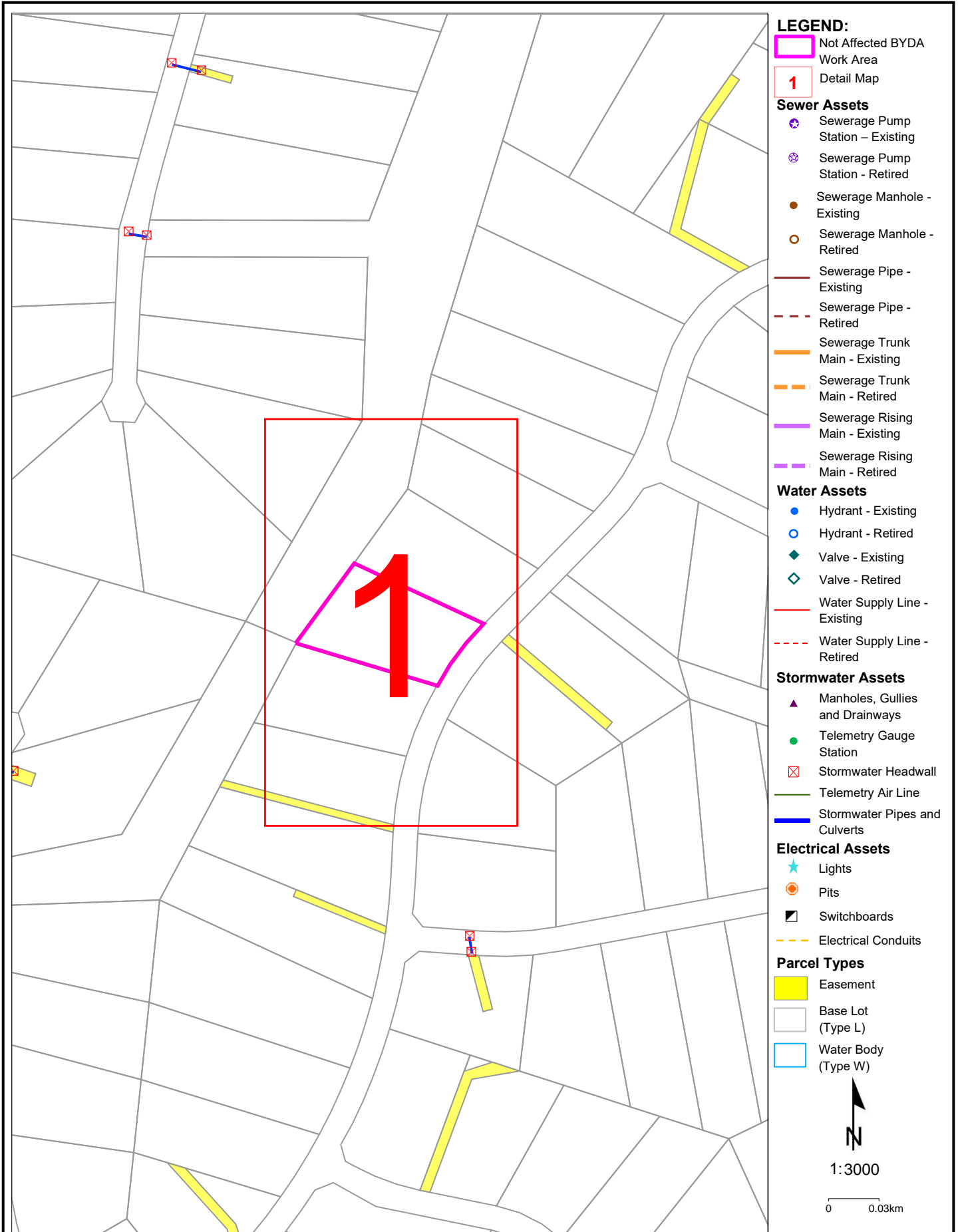
Logan City Council's infrastructure dates back over many years and may include manufactured materials containing asbestos. You are solely responsible for ensuring that appropriate care is taken at all times and that you comply with all mandatory requirements relating to such matters, including but not limited to "workplace health and safety".



Overview Map

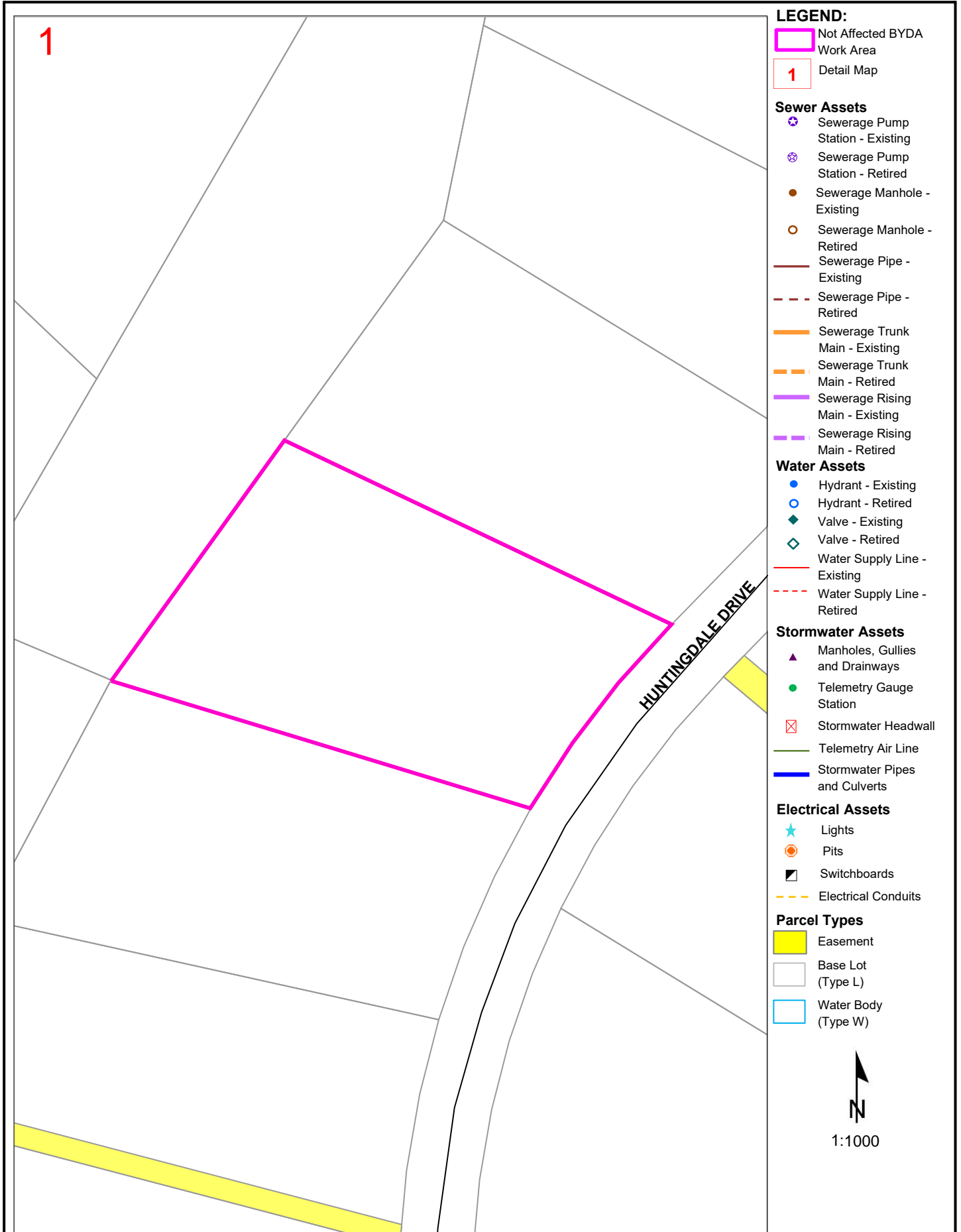
Sequence No: 273460576

77-81 Huntingdale Dr Greenbank



Disclaimer: The plans are indicative only and while all reasonable care has been taken in producing this information, Logan City Council does not warrant the accuracy, completeness or currency of this information and accepts no responsibility for, or in connection with any loss or damage suffered as a result of any inaccuracies, errors or omissions or your reliance on this information. Base material reproduced with permission of the Director-General, Department of Natural Resources and Mines. The State of Queensland (Department of Natural Resources and Mines).

Logan City Council's infrastructure dates back over many years and may include manufactured materials containing asbestos. You are solely responsible for ensuring that appropriate care is taken at all times and that you comply with all mandatory requirements relating to such matters, including but not limited to "workplace health and safety".



Disclaimer: The plans are indicative only and while all reasonable care has been taken in producing this information, Logan City Council does not warrant the accuracy, completeness or currency of this information and accepts no responsibility for, or in connection with any loss or damage suffered as a result of any inaccuracies, errors or omissions or your reliance on this information. Base material reproduced with permission of the Director-General, Department of Natural Resources and Mines. The State of Queensland (Department of Natural Resources and Mines).

Logan City Council's infrastructure dates back over many years and may include manufactured materials containing asbestos. You are solely responsible for ensuring that appropriate care is taken at all times and that you comply with all mandatory requirements relating to such matters, including but not limited to "workplace health and safety".

Job ID 53244531

NBN Co Qld

Referral
273460575

Member Phone
1800 687 626

Responses from this member

Response received Mon 25 May 2026 5.13pm

File name	Page
Response Body	13
273460575_20260525_071241724497_1.pdf	14
4678_NBN_Dial_Before_You_Dig_Poster_20170517.pdf	17
Disclaimer_273460575_20260525_071241724497.pdf	19

Hi Jamie Munro,

Please find attached the response to your DBYD referral for the address mentioned in the subject line. The location shown in our DBYD response is assumed based off the information you have provided. If the location shown is different to the location of the excavation then this response will consequently be rendered invalid.

Take the time to read the response carefully and note that this information is only valid for 28 days after the date of issue.

If you have any further enquiries, please do not hesitate to contact us.


Regards,
Network Services and Operations
NBN Co Limited
P: 1800626329
E: dbyd@nbnco.com.au
www.nbnco.com.au

Confidentiality and Privilege Notice


This e-mail is intended only to be read or used by the addressee. It is confidential and may contain legally privileged information. If you are not the addressee indicated in this message (or responsible for delivery of the message to such person), you may not copy or deliver this message to anyone, and you should destroy this message and kindly notify the sender by reply e-mail. Confidentiality and legal privilege are not waived or lost by reason of mistaken delivery to you. Any views expressed in this message are those of the individual sender, except where the sender specifically states them to be the views of NBN Co Limited

Please Do Not Reply To This Mail

To: Jamie Munro
Phone: Not Supplied
Fax: Not Supplied
Email: admin@swllaw.com.au













Dial before you dig Job #:	53244531	
Sequence #	273460575	
Issue Date:	25/05/2026	
Location:	77-81 Huntingdale Dr , Greenbank , QLD , 4124	

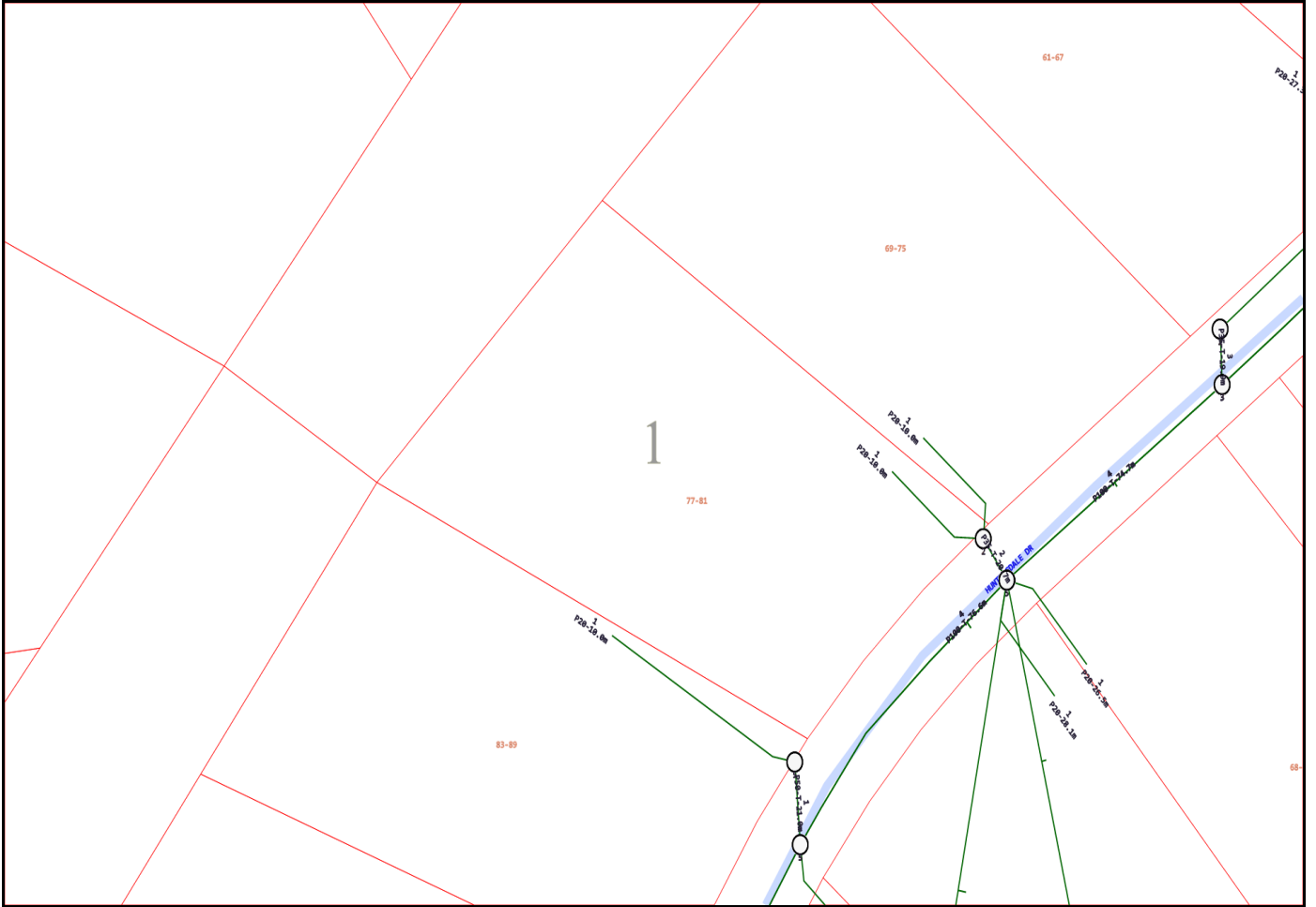
Indicative Plans are tiled below to demonstrate how to layout and read nbn asset plans





LEGEND

	Parcel and the location
	Pit with size "5"
	Power Pit with size "2E". Valid PIT Size: e.g. 2E, 5E, 6E, 8E, 9E, E, null.
	Manhole
	Pillar
<p style="text-align: center;">2 PO – T- 25.0m P40 – 20.0m</p> 	Cable count of trench is 2. One "Other size" PVC conduit (PO) owned by Telstra (-T-), between pits of sizes, "5" and "9" are 25.0m apart. One 40mm PVC conduit (P40) owned by NBN, between pits of sizes, "5" and "9" are 20.0m apart.
<p style="text-align: center;">2 10.0m</p> 	2 Direct buried cables between pits of sizes, "5" and "9" are 10.0m apart.
	Trench containing any INSERVICE/CONSTRUCTED (Copper/RF/Fibre) cables.
	Trench containing only DESIGNED/PLANNED (Copper/RF/Fibre/Power) cables.
	Trench containing any INSERVICE/CONSTRUCTED (Power) cables.
 BROADWAY ST	Road and the street name "Broadway ST"
Scale	<p>0 20 40 60 Meters</p>  <p>1:2000 1 cm equals 20 m</p>



Emergency Contacts

You must immediately report any damage to the **nbn**™ network that you are/become aware of. Notification may be by telephone - 1800 626 329.



Working near nbn™ cables

nbn has partnered with Dial Before You Dig to give you a single point of contact to get information about **nbn** underground services owned by **nbn** and other utility/service providers in your area including communications, electricity, gas and other services. Contact with underground power cables and gas services can result in serious injury to the worker, and damage and costly repairs. You must familiarise yourself with all of the Referral Conditions (meaning the referral conditions referred to in the DBYD Notice provided by **nbn**).

Practice safe work habits

Once the DBYD plans are reviewed, the Five P's of Excavation should be adopted in conjunction with your safe work practices (which must be compliant with the relevant state Electrical Safety Act and Safe Work Australia "Excavation Work Code of Practice", as a minimum) to ensure the risk of any contact with underground **nbn** assets are minimised.




Plan: Plan your job by ensuring the plans received are current and apply to the work to be performed. Also check for any visual cues that may indicate the presence of services not covered in the DBYD plans.




Prepare: Prepare for your job by engaging a DBYD Certified Plant Locator to help interpret plans and identify on-site assets. Contact **nbn** should you require further assistance.



Pothole: Non-destructive potholing (i.e. hand digging or hydro excavation) should be used to positively locate **nbn** underground assets with minimal risk of contact and service damage.




Protect: Protecting and supporting the exposed **nbn** underground asset is the responsibility of the worker. Exclusion zones for **nbn** assets are clearly stated in the plan and appropriate controls must be implemented to ensure that encroachment into the exclusion zone by machinery or activities with the potential to damage the asset is prevented.




Proceed: Proceed only when the appropriate planning, preparation, potholing and protective measures are in place.


Working near **nbn**TM cables



Identify all electrical hazards, assess the risks and establish control measures.



When using excavators and other machinery, also check the location of overhead power lines.



Workers and equipment must maintain safety exclusion zones around power lines.

Once all work is completed, the excavation should be re-instated with the same type of excavated material unless specified by **nbn**. Please note:

- Construction Partners of **nbn** may require additional controls to be in place when performing excavation activities.
- The information contained within this pamphlet must be used in conjunction with other material supplied as part of this request for information to adequately control the risk of potential asset damage.

Contact

All **nbn**TM network facility damages must be reported online [here](#).
For enquiries related to your DBYD request please call 1800 626 329.

Disclaimer


This brochure is a guide only. It does not address all the matters you need to consider when working near our cables. You must familiarise yourself with other material provided (including the Referral Conditions) and make your own inquiries as appropriate.

nbn will not be liable or responsible for any loss, damage or costs incurred as a result of reliance on this brochure.

This document is provided for information purposes only. This document is subject to the information classification set out on this page. If no information classification has been included, this document must be treated as UNCLASSIFIED, SENSITIVE and must not be disclosed other than with the consent of nbn co. The recipient (including third parties) must make and rely on their own inquiries as to the currency, accuracy and completeness of the information contained herein and must not use this document other than with the consent of nbn co. Copyright © 2021 nbn co limited. All rights reserved.



To: Jamie Munro
Phone: Not Supplied
Fax: Not Supplied
Email: admin@swllaw.com.au

Before You Dig Australia Job #:	53244531	
Sequence #	273460575	
Issue Date:	25/05/2026	
Location:	77-81 Huntingdale Dr , Greenbank , QLD , 4124	

Information

The area of interest requested by you contains one or more assets.

nbn™ Assets	Search Results
Communications	Asset identified
Electricity	No assets

In this notice **nbn™ Facilities** means *underground fibre optic, telecommunications and/or power facilities, including but not limited to cables, owned and controlled by nbn™*

Location of nbn™ Underground Assets

We thank you for your enquiry. In relation to your enquiry at the above address:

- **nbn's** records indicate that there **ARE nbn™** Facilities in the vicinity of the location identified above ("Location").
- **nbn** indicative plan/s are attached with this notice ("Indicative Plans").
- The Indicative Plan/s show general depth and alignment information only and are not an exact, scale or accurate depiction of the location, depth and alignment of **nbn™** Facilities shown on the Plan/s.
- In particular, the fact that the Indicative Plans show that a facility is installed in a straight line, or at uniform depth along its length cannot be relied upon as evidence that the facility is, in fact, installed in a straight line or at uniform depth.
- You should read the Indicative Plans in conjunction with this notice and in particular, the notes below.
- You should note that, at the present time, the Indicative Plans are likely to be more accurate in showing location of fibre optics and telecommunications cables than power cables. There may be a variation between the line depicted on the Indicative Plans and the location of any power cables. As such, consistent with the notes below, particular care must be taken by you to make your own enquiries and investigations to precisely locate any power cables and manage the risk arising from such cables accordingly.
- The information contained in the Indicative Plan/s is valid for 28 days from the date of issue set out above. You are expected to make your own inquiries and perform your own investigations (including engaging appropriately qualified plant locators, e.g BYDA Certified Locators, at your cost to locate **nbn™** Facilities during any activities you carry out on site).

We thank you for your enquiry and appreciate your continued use of the Before You Dig Australia Service. For any enquiries related to moving assets or Planning and Design activities, please visit the [nbn Commercial Works](#) website to complete the online application form. If you are planning to excavate and require further information, please email dbyd@nbnco.com.au or call 1800 626 329.

Notes:

1. You are now aware that there are **nbn™** Facilities in the vicinity of the above property that could be damaged as a result activities carried out (or proposed to be carried out) by you in the vicinity of the Location.
2. You should have regard to section 474.6 and 474.7 of the *Criminal Code Act 1995* (CoA) which deals with the consequences of interfering or tampering with a telecommunications facility. Only persons authorised by **nbn** can interact with **nbn's** network facilities.
3. Any information provided is valid only for **28 days** from the date of issue set out above.

Referral Conditions

The following are conditions on which **nbn** provides you with the Indicative Plans. By accepting the plans, you are agreeing to these conditions. These conditions are in addition, and not in replacement of, any duties and obligations you have under applicable law.

1. **nbn** does not accept any responsibility for any inaccuracies of its plans including the Indicative Plans. You are expected to make your own inquiries and perform your own investigations (including engaging appropriately qualified plant locators, e.g BYDA Certified Locators, at your cost to locate **nbn™** Facilities during any activities you carry out on site).
2. You acknowledge that **nbn** has specifically notified you above that the Indicative Plans are likely to be more accurate in showing location of fibre optics and telecommunications cables than power cables. There may be a variation between the line depicted on the Indicative Plans and the location of any power cables.
3. You should not assume that **nbn™** Facilities follow straight lines or are installed at uniformed depths

along their lengths, even if they are indicated on plans provided to you. Careful onsite investigations are essential to locate the exact position of cables.

4. In carrying out any works in the vicinity of **nbn** Facilities, you must maintain the following minimum clearances:
 - 300mm when laying assets inline, horizontally or vertically.
 - 500mm when operating vibrating equipment, for example: jackhammers or vibrating plates.
 - 1000mm when operating mechanical excavators.
 - Adherence to clearances as directed by other asset owner's instructions and take into account any uncertainty for power cables.
5. You are aware that there are inherent risks and dangers associated with carrying out work in the vicinity of underground facilities (such as **nbn**™ fibre optic, copper and coaxial cables, and power cable feed to **nbn**™ assets). Damage to underground electric cables may result in:
 - Injury from electric shock or severe burns, with the possibility of death.
 - Interruption of the electricity supply to wide areas of the city.
 - Damage to your excavating plant.
 - Responsibility for the cost of repairs.
6. You must take all reasonable precautions to avoid damaging **nbn**™ Facilities. These precautions may include but not limited to the following:
 - All excavation sites should be examined for underground cables by careful hand excavation. Cable cover slabs if present must not be disturbed. Hand excavation needs to be undertaken with extreme care to minimise the likelihood of damage to the cable, for example: the blades of hand equipment should be aligned parallel to the line of the cable rather than digging across the cable.
 - If any undisclosed underground cables are located, notify **nbn** immediately.
 - All personnel must be properly briefed, particularly those associated with the use of earth-moving equipment, trenching, boring and pneumatic equipment.
 - The safety of the public and other workers must be ensured.
 - All excavations must be undertaken in accordance with all relevant legislation and regulations.
7. You will be responsible for all damage to **nbn**™ Facilities that are connected whether directly, or indirectly with work you carry out (or work that is carried out for you or on your behalf) at the Location. This will include, without limitation, all losses expenses incurred by **nbn** as a result of any such damage.
8. You must immediately report any damage to the **nbn**™ network that you are/become aware of. Notification may be by telephone - 1800 626 329.
9. Except to the extent that liability may not be capable of lawful exclusion, **nbn** and its servants and agents and the related bodies corporate of **nbn** and their servants and agents shall be under no liability whatsoever to any person for any loss or damage (including indirect or consequential loss or damage) however caused (including, without limitation, breach of contract negligence and/or breach of statute) which may be suffered or incurred from or in connection with this information sheet or any plans (including Indicative Plans) attached hereto. Except as expressly provided to the contrary in this information sheet or the attached plans (including Indicative Plans), all terms, conditions, warranties, undertakings or representations (whether expressed or implied) are excluded to the fullest extent permitted by law.

All works undertaken shall be in accordance with all relevant legislations, acts and regulations applicable to the particular state or territory of the Location. The following table lists all relevant documents that shall be considered and adhered to.

State/Territory	Documents
National	Work Health and Safety Act 2011
	Work Health and Safety Regulations 2011
	Safe Work Australia - Working in the Vicinity of Overhead and Underground Electric Lines (Draft)

	Occupational Health and Safety Act 1991
NSW	Electricity Supply Act 1995
	Work Cover NSW - Work Near Underground Assets Guide
	Work Cover NSW - Excavation Work: Code of Practice
VIC	Electricity Safety Act 1998
	Electricity Safety (Network Asset) Regulations 1999
QLD	Electrical Safety Act 2002
	Code of Practice for Working Near Exposed Live Parts
SA	Electricity Act 1996
TAS	Tasmanian Electricity Supply Industry Act 1995
WA	Electricity Act 1945
	Electricity Regulations 1947
NT	Electricity Reform Act 2005
	Electricity Reform (Safety and Technical) Regulations 2005
ACT	Electricity Act 1971

Thank You,

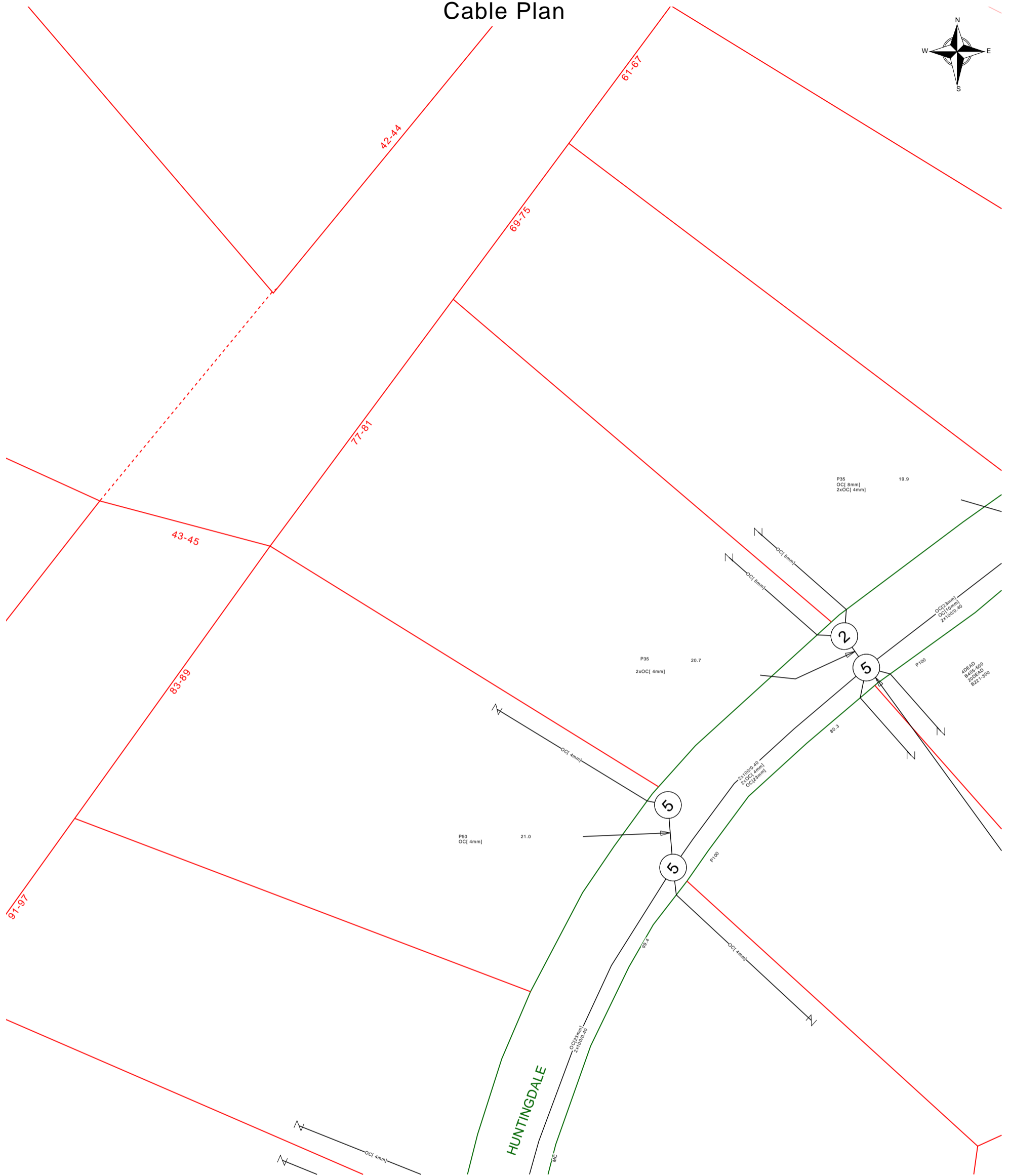
nbn BYDA

Date: 25/05/2026

This document is provided for information purposes only. This document is subject to the information classification set out on this page. If no information classification has been included, this document must be treated as UNCLASSIFIED, SENSITIVE and must not be disclosed other than with the consent of nbn co. The recipient (including third parties) must make and rely on their own inquiries as to the currency, accuracy and completeness of the information contained herein and must not use this document other than with the consent of nbn co.

Copyright © 2021 nbn co Limited. All rights reserved.

Cable Plan



Report Damage: <https://service.telstra.com.au/customer/general/forms/report-damage-to-telstra->
 Ph - 13 22 03
 Email - Telstra.Plans@team.telstra.com
 Planned Services - ph 1800 653 935 (AEST bus hrs only) General Enquiries

Sequence Number: 273460577

Please read Duty of Care prior to any excavating

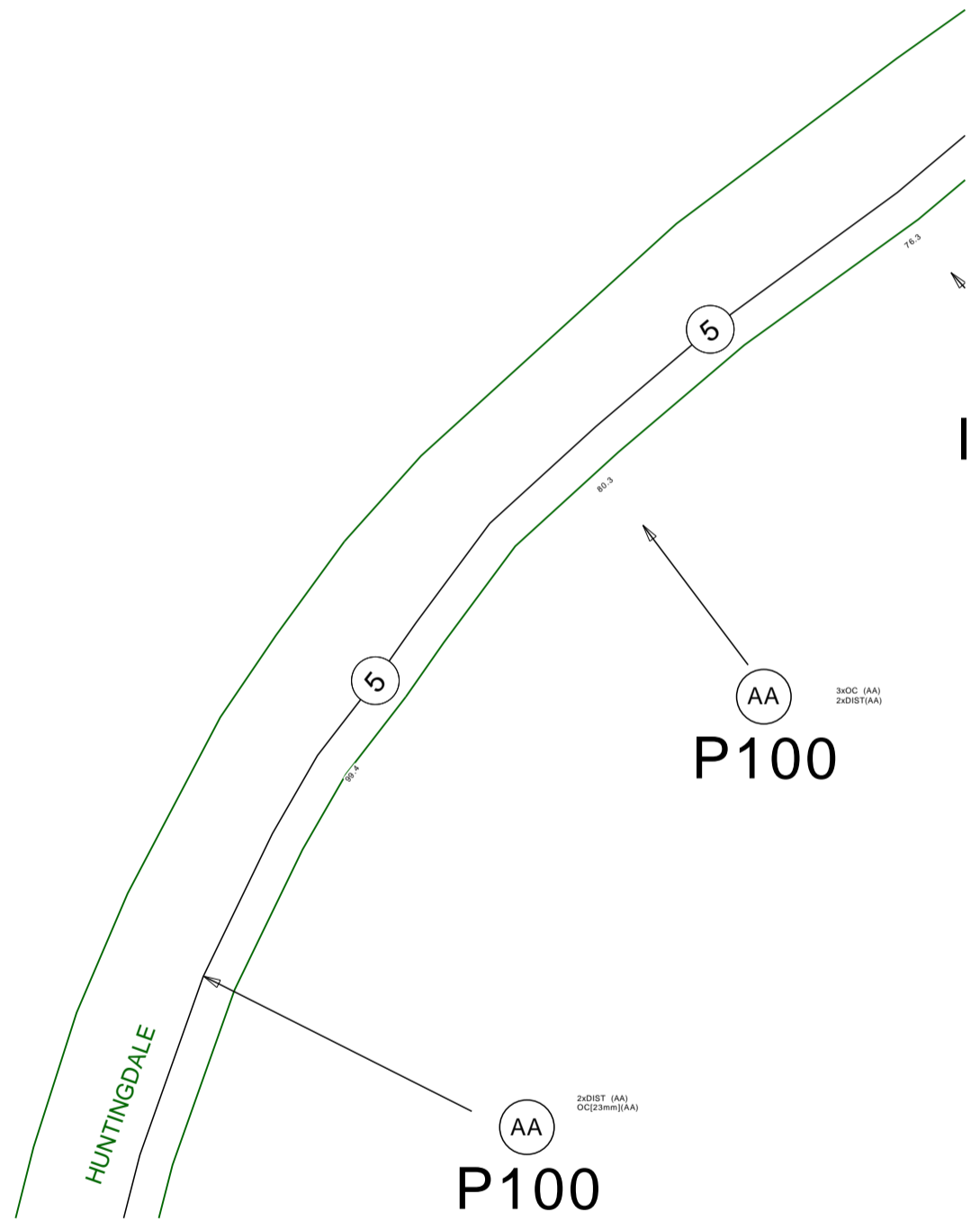
TELSTRA LIMITED A.C.N. 086 174 781

Generated On 25/05/2026 16:18:43

The above plan must be viewed in conjunction with the Mains Cable Plan on the following page

WARNING
 Telstra plans and location information conform to Quality Level "D" of the Australian Standard AS 5488-Classification of Subsurface Utility Information. As such, Telstra supplied location information is indicative only. Spatial accuracy is not applicable to Quality Level D. Refer to AS 5488 for further details. The exact position of Telstra assets can only be validated by physically exposing it. Telstra does not warrant or hold out that its plans are accurate and accepts no responsibility for any inaccuracy. Further on site investigation is required to validate the exact location of Telstra plant prior to commencing construction work. A Certified Locating Organisation is an essential part of the process to validate the exact location of Telstra assets and to ensure the asset is protected during construction works.
 See the Steps- Telstra Duty of Care that was provided in the email response.

Mains Cable Plan



Report Damage: <https://service.telstra.com.au/customer/general/forms/report-damage-to-telstra>
 Ph - 13 22 03
 Email - Telstra.Plans@team.telstra.com
 Planned Services - ph 1800 653 935 (AEST bus hrs only) General Enquiries

Sequence Number: 273460577

Please read Duty of Care prior to any excavating

TELSTRA LIMITED A.C.N. 086 174 781

Generated On 25/05/2026 16:18:44

The above plan must be viewed in conjunction with the Mains Cable Plan on the following page

WARNING
 Telstra plans and location information conform to Quality Level "D" of the Australian Standard AS 5488-Classification of Subsurface Utility Information. As such, Telstra supplied location information is indicative only. Spatial accuracy is not applicable to Quality Level D. Refer to AS 5488 for further details. The exact position of Telstra assets can only be validated by physically exposing it. Telstra does not warrant or hold out that its plans are accurate and accepts no responsibility for any inaccuracy. Further on site investigation is required to validate the exact location of Telstra plant prior to commencing construction work. A Certified Locating Organisation is an essential part of the process to validate the exact location of Telstra assets and to ensure the asset is protected during construction works.

See the Steps- Telstra Duty of Care that was provided in the email response.



General Information

Before you Dig Australia – BEST PRACTISE GUIDES

The five Ps of safe excavation

<https://www.byda.com.au/before-you-dig/best-practice-guides/>

OPENING ELECTRONIC MAP ATTACHMENTS –

Telstra Cable Plans are generated automatically in either PDF or DWF file types.
Dependent on the site address and the size of area selected.
You may need to download and install free viewing software from the internet e.g.



DWF Map Files (all sizes over A3)
Autodesk Viewer (Internet Browser) <https://viewer.autodesk.com/> or
Autodesk Design Review <http://usa.autodesk.com/design-review/> for
DWF files. (Windows PC)



PDF Map Files (max size A3)
Adobe Acrobat Reader <http://get.adobe.com/reader/>



Telstra BYDA map related enquiries email Telstra.Plans@team.telstra.com
1800 653 935 (AEST Business Hours only)



REPORT ANY DAMAGE TO THE TELSTRA NETWORK IMMEDIATELY

Report online - <https://www.telstra.com.au/forms/report-damage-to-telstra-equipment>

Ph: 13 22 03

If you receive a message asking for a phone or account number say:
“I don’t have one” then say “Report Damage” then press 1 to speak to an operator.



Telstra New Connections / Disconnections
13 22 00



Telstra asset relocation enquiries: 1800 810 443 (AEST business hours only).

NetworkIntegrity@team.telstra.com

<https://www.telstra.com.au/consumer-advice/digging-construction>



Telstra Aerial Assets Group (overhead network)
1800 047 909



CERTLOC Certified Locating Organisation (CLO)

certloc.com.au/locators/

Only Telstra authorised personnel and CERTLOC Locators can access Telstra’s Pit and Pipe Network.



Before You Dig Australia

Think before you dig

This document has been sent to you because you requested plans of the Telstra network through Before You Dig Australia (BYDA).

If you are working or excavating near telecommunications cables, or there is a chance that cables are located near your site, you are responsible to avoid causing damage to the Telstra network.

Please read this document carefully. Taking your time now and following the **BYDA's Best Practices and 5 Ps of Safe Excavation** <https://www.byda.com.au/before-you-dig/best-practice-guides/>

can help you avoid damaging our network, interrupting services, and potentially incurring civil and criminal penalties.

Our network is complex and working near it requires expert knowledge. Do not attempt these activities if you are not qualified to do so.



Disclaimer and legal details

*Telstra advises that the accuracy of the information provided by Telstra conforms to Quality Level D as defined in AS5488-2013.

It is a criminal offence under the Criminal Code Act 1995 (Cth) to tamper or interfere with telecommunications infrastructure.

Telstra will also take action to recover costs and damages from persons who damage assets or interfere with the operation of **Telstra's** networks.

By receiving this information including the indicative plans that are provided as part of this information package you confirm that you understand and accept the risks of working near **Telstra's** network and the importance of taking all the necessary steps to confirm the presence, alignments and various depths of **Telstra's** network. This in addition to, and not in replacement of, any duties and obligations you have under applicable law.

When working in the vicinity of a telecommunications plant you have a "Duty of Care" that must be observed. Please read and understand all the information and disclaimers provided below.

The Telstra network is complex and requires expert knowledge to interpret information, to identify and locate components, to pothole underground assets for validation and to safely work around assets without causing damage. If you are not an expert and/or qualified in these areas, then you must not attempt these activities. Telstra will seek compensation for damages caused to its property and losses caused to Telstra and its customers. Construction activities and/or any activities that potentially may impact on Telstra's assets must not commence without first undertaking these steps. Construction activities can include anything that involves breaking ground, potentially affecting Telstra assets.

If you are designing a project, it is recommended that you also undertake these steps to validate underground assets prior to committing to your design.

This Notice has been provided as a guide only and may not provide you with all the information that is required for you to determine what assets are on or near your site of interest. You will also need to collate and understand all information received from other Utilities and understand that some Utilities are not a part of the BYDA program and make your own enquiries as appropriate. It is the responsibility of the entities undertaking the works to protect **Telstra's** network during excavation / construction works.

Telstra owns and retains the copyright in all plans and details provided in conjunction with the applicant's request. The applicant is authorised to use the plans and details only for the purpose indicated in the applicant's request. The applicant must not use the plans or details for any other purpose.

Telstra plans or other details are provided only for the use of the applicant, its servants, agents, or CERTLOC Certified Locating Organisation (CLO). The applicant must not give the plans or details to any parties other than these and must not generate profit from commercialising the plans or details.

Telstra, its servants or agents shall not be liable for any loss or damage caused or occasioned by the use of plans and or details so supplied to the applicant, its servants and agents, and the applicant agrees to indemnify Telstra against any claim or demand for any such loss or damage.

Please ensure Telstra plans and information provided always remains on-site throughout the inspection, location, and construction phase of any works.

Telstra plans are valid for 60 days after issue and must be replaced if required after the 60 days.

Data Extraction Fees

In some instances, a data extraction fee may be applicable for the supply of Telstra information. Typically, a data extraction fee may apply to large projects, planning and design requests or requests to be supplied in non-standard formats. For further details contact Telstra Location Intelligence Team.

Telstra does not accept any liability or responsibility for the performance of or advice given by a CERTLOC Certified Locating Organisation (CLO). Certification is an initiative taken by Telstra towards the establishment and maintenance of competency standards. However, performance and the advice given will always depend on the nature of the individual engagement.

Neither the Certified Locating Organisation nor any of its employees are an employee or agent for Telstra. Telstra is not liable for any damage or loss caused by the Certified Locating Organisation or its employees.

Once all work is completed, the excavation should be reinstated with the same type of excavated material unless specified by Telstra.

The information contained within this pamphlet must be used in conjunction with other material supplied as part of this request for information to adequately control the risk of potential asset damage.

When using excavators and other machinery, also check the location of overhead power lines.

Workers and equipment must maintain safety exclusion zones around power lines

WARNING: Telstra plans and location information conform to Quality Level 'D' of the Australian Standard AS 5488 - Classification of Subsurface Utility Information. As such, Telstra supplied location information is indicative only. Spatial accuracy is not applicable to Quality Level D. Refer to AS 5488 for further details. Telstra does not warrant or hold out that its plans are accurate and accepts no responsibility for any inaccuracy shown on the plans. **FURTHER ON SITE INVESTIGATION IS REQUIRED TO VALIDATE THE EXACT LOCATION OF TELSTRA PLANT PRIOR TO COMMENCING CONSTRUCTION WORK.** A plant location service is an essential part of the process to validate the exact location of Telstra assets and to ensure the assets are protected during construction works. The exact position of Telstra assets can only be validated by physically exposing them. Telstra will seek compensation for damages caused to its property and losses caused to Telstra and its customers.

Privacy Note

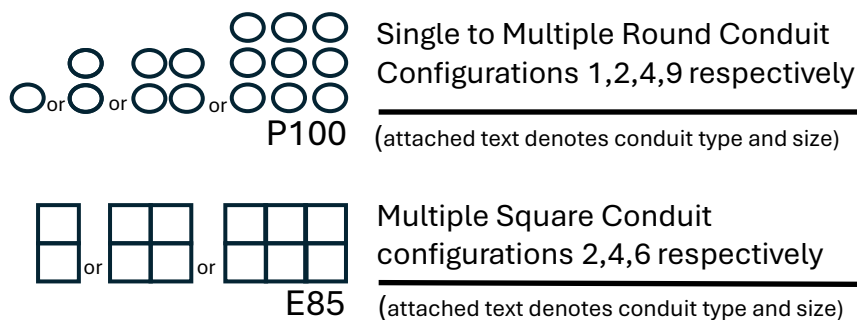
Your information has been provided to Telstra by BYDA to enable Telstra to respond to your BYDA request. Telstra keeps your information in accordance with its privacy statement. You can obtain a copy at www.telstra.com.au/privacy or by calling us at 1800 039 059 (business hours only).



LEGEND

	Lead-in terminates at a Customer Address
	Exchange Major Cable Present
	Pillar / Cabinet Above ground Free Standing
	Above ground Complex Equipment Please note: Powered by 240v electricity
OC	Other Carrier Telecommunication Cable/ Asset. Not Telstra Owned
DIST	Distribution cables in Main Cable Ducts
MC	Main Cable ducts on a Distribution Plan
	Blocked or Damaged Duct
	Footway Access Chamber (can vary between 1-lid to 12-lid)
	NBN Pillar
	Third Party Owned Network Non-Telstra

	Cable Jointing Pit Number / Letter indicating Pit type/size
	Elevated Joint (above ground joint on buried cable)
	Telstra Plant in shared Utility trench
	Aerial cable / or cable on wall
	Aerial cable (attached to joint use Pole e.g., Power Pole)
	Marker Post Installed
	Buried Transponder
	Marker Post & Transponder
	Optical Fibre Cable Direct Buried
	Direct Buried Cable
	nbn owned network



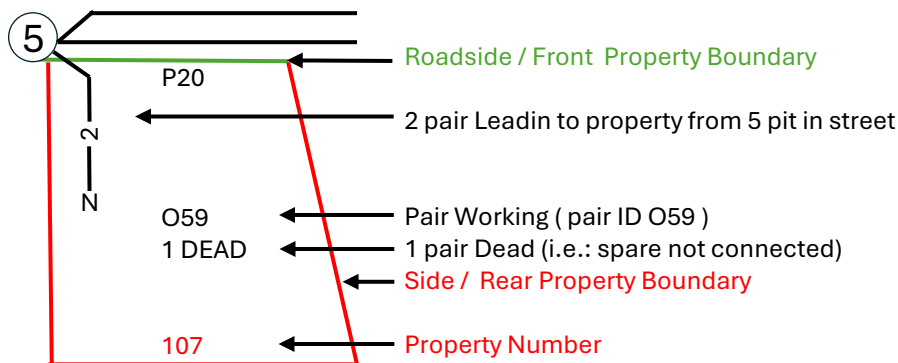
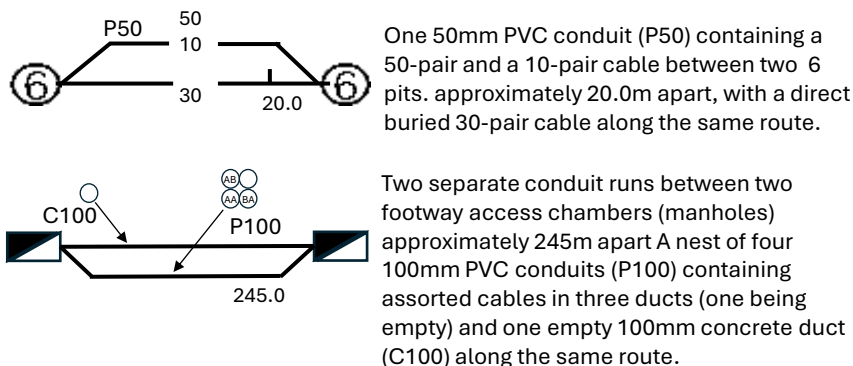
Some examples of conduit type and size:

A - Asbestos cement, P - PVC / Plastic, C - Concrete, GI - Galvanised Iron, E - Earthenware

Conduit sizes nominally range from 20mm to 100mm

P50 50mm PVC conduit
P100 100mm PVC conduit
A100 100mm asbestos cement conduit

Some Examples of how to read Telstra Plans



The 5 Ps of Safe Excavation

<https://www.byda.com.au/before-you-dig/best-practice-guides/>

Plan

Plan your job. Use the BYDA service at least one day before your job is due to begin, and ensure you have the correct plans and information required to carry out a safe project.

Prepare

Prepare by communicating with asset owners if you need assistance. Look for clues onsite. Engage a Certified Locator.

Pothole

Potholing is physically sighting the asset by hand digging or hydro vacuum extraction.

Protect

Protecting and supporting the exposed infrastructure is the responsibility of the excavator. Always erect safety barriers in areas of risk and enforce exclusion zones.

Proceed

Only proceed with your excavation work after planning, preparing, potholing (unless prohibited), and having protective measures in place.



SMOKE ALARM COMPLIANCE CERTIFICATE

(In accordance with QLD legislation & AS3786:2014)

ELECTRICIAN/BUSINESS DETAILS:

Business Name: Power House Electrical and Air

Contact: 0429 504 478

CUSTOMER DETAILS:

Name: Home owner

Address: 77-81 Huntingdale Drive, Greenbank, 4124

Phone/Email: _____

INSTALLED SMOKE ALARM DETAILS:

Location (e.g. Bedroom 1, Hallway)	Brand/Model	Power Type (HW/Battery)
Smoke alarms are located in all bedrooms, Hallway outside bedrooms and also main dining/ Living area, in main house.	Clipsal	Battery 9v 240v hard wired
There are also two smoke alarms installed in the Grannyflat and are also working.	Red alarms	

ELECTRICIAN'S DECLARATION:

I certify that the smoke alarms installed at the above address meet the requirements of AS3786:2014 and Queensland smoke alarm legislation.

Name: Zackary perrins

Signature: 

CUSTOMER ACKNOWLEDGEMENT (optional):

I acknowledge that I have been shown the location and operation of the installed smoke alarms.

Name: _____

Date: _____